


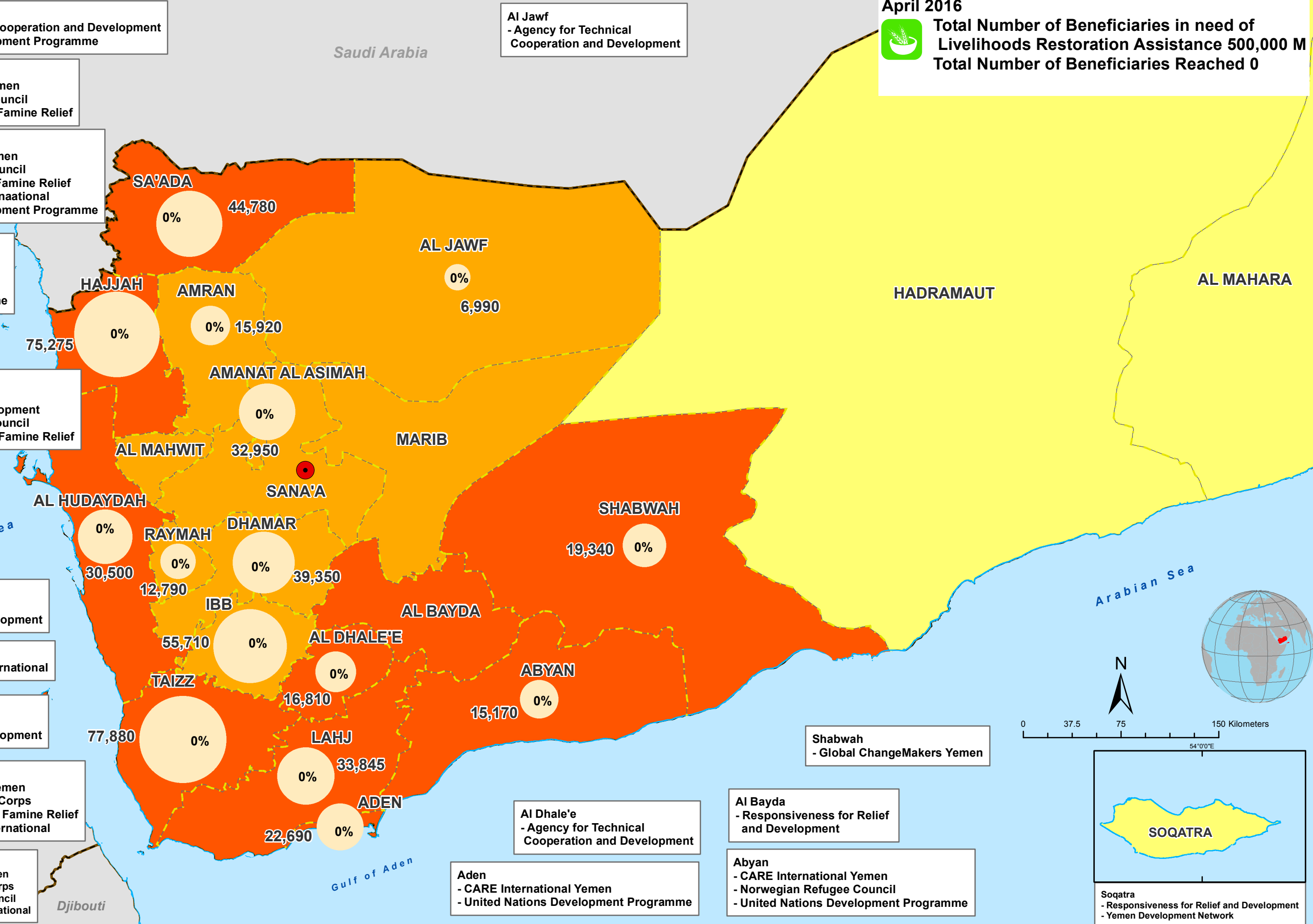
Yemen - Livelihood Restoration (Agriculture Livelihood) Assistance

Total number of Beneficiaries Targeted/Reached by the Food Security and Agriculture Cluster Partners - April 2016

- Sa'ada**
 - Agency for Technical Cooperation and Development
 - United Nations Development Programme
- Amran**
 - CARE International Yemen
 - Norwegian Refugee Council
 - Oxford Committee for Famine Relief
- Hajjah**
 - CARE International Yemen
 - Norwegian Refugee Council
 - Oxford Committee for Famine Relief
 - Save the Children International
 - United Nations Development Programme
- Sana'a**
 - Responsiveness for Relief and Development
 - United Nations Development Programme
- Al Hudaydah**
 - Agency for Technical Cooperation and Development
 - Norwegian Refugee Council
 - Oxford Committee for Famine Relief
- Raymah**
 - Agency for Technical Cooperation and Development
- Dhamar**
 - Save the Children International
- Ibb**
 - Agency for Technical Cooperation and Development
- Taizz**
 - CARE International Yemen
 - International Medical Corps
 - Oxford Committee for Famine Relief
 - Save the Children International
- Lahj**
 - CARE International Yemen
 - International Medical Corps
 - Norwegian Refugee Council
 - Save the Children International

Al Jawf
- Agency for Technical Cooperation and Development

April 2016
 **Total Number of Beneficiaries in need of Livelihoods Restoration Assistance 500,000 M**
Total Number of Beneficiaries Reached 0



Red Sea

Arabian Sea

Gulf of Aden

Djibouti

Saudi Arabia

Shabwah - Global ChangeMakers Yemen

Al Dhale'e - Agency for Technical Cooperation and Development

Al Bayda - Responsiveness for Relief and Development

Abyan - CARE International Yemen - Norwegian Refugee Council - United Nations Development Programme

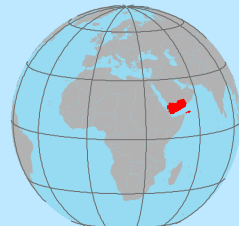
Aden - CARE International Yemen - United Nations Development Programme

Soqatra - Responsiveness for Relief and Development - Yemen Development Network

0 37.5 75 150 Kilometers

54°00'E

N



Date Created: **11 May 2016**
 Contact: Gordon.dudi@fao.org
 Website: www.fscluster.org/Yemen
 Prepared by: **Yemen, FSAC**

Map Reference:
 YEM_FSC_LiveliRes_Gap_April2016_A31

Projection/Datum:
 Geographic/WGS84

Livelihoods Restoration Assistance by Governorate in April 2016*

* Figures for May should be available on 15 June 2016

No. of Beneficiaries targeted by Governorate: 500,000
 Max Number of Targeted Beneficiaries: 77,880

Min Number of beneficiaries Targeted: 6,990

% Beneficiaries Not Reached

IPC June 2015

- Emergency
- Crisis
- Stressed

● National Capital

— International Boundary

- - - Governorate Boundary

— Coast Line

Data sources: WFP, FAO, FSAC Partners, UNGIWG, GeoNames, GAUL

The boundaries and names shown on this map do not imply official endorsement or acceptance by the United Nations.