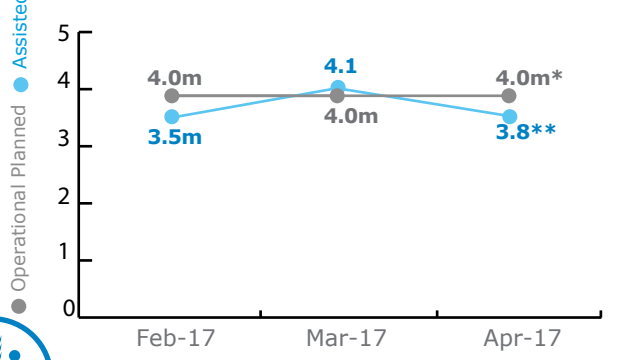


BENEFICIARIES

Emergency Operation 200339

4.1 million people assisted in April through General Food Distributions



*The 4.0 million figure includes a buffer of food assistance for 120,660 people, which can be used for convoys, new displacements and influx of returnees.
**Based on dispatches

OTHER RELIEF ACTIVITIES

- April 2017 CBT nutrition support for **11,730** Pregnant and Nursing Women
 - Specialised nutrition products for **129,000*** children, pregnant and nursing women
 - Fortified School Snacks for over **260,500**** children
- * This includes nutrition products for the prevention and treatment of malnutrition.
**Voucher Based Assistance reached 1,086 Out of School Children.

FUNDING

Protracted Relief & Recovery Operation 200988

May - October 2017
US\$257m*
Net Funding Requirements

* Including confirmed pledges and solid forecasts
Source: WFP 10 May 2017

9 million in need of Food & Livelihood Support

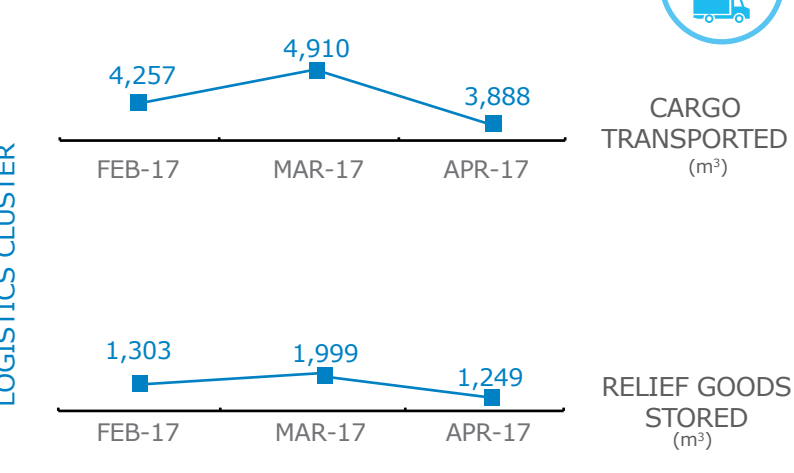
4.53 million in need in hard-to-reach and besieged areas

6.3 million IDPs

OPERATIONAL CHALLENGES

- Humanitarian Access
- Insecurity
- Funding

COMMON SERVICES



JOINT HUMANITARIAN CONVOYS SUPPORTED IN APRIL 2017: **3**

PARTNERS SERVED IN APRIL 2017: **10**

In April, 41 airlift rotations were conducted from Damascus to Qamishli, transporting 3,650 m³ of much needed humanitarian supplies on behalf of GOPA, WFP, UNHCR, UNFPA, ICRC and UNICEF. Furthermore, 5.9 mt of cargo belonging to UNICEF were included in the WFP airdrops to Deir-ez-Zor (on a cost-recovery basis).

LIVELIHOODS AND RESILIENCE

WFP is implementing nine different livelihood activities across eight Syrian governorates. Activities include honey production, the rehabilitation of bakeries, vocational training, kitchen gardens and the strengthening of local food production and processing systems. More than 13,800 participants, in support of 69,000 people, are benefiting from these activities.

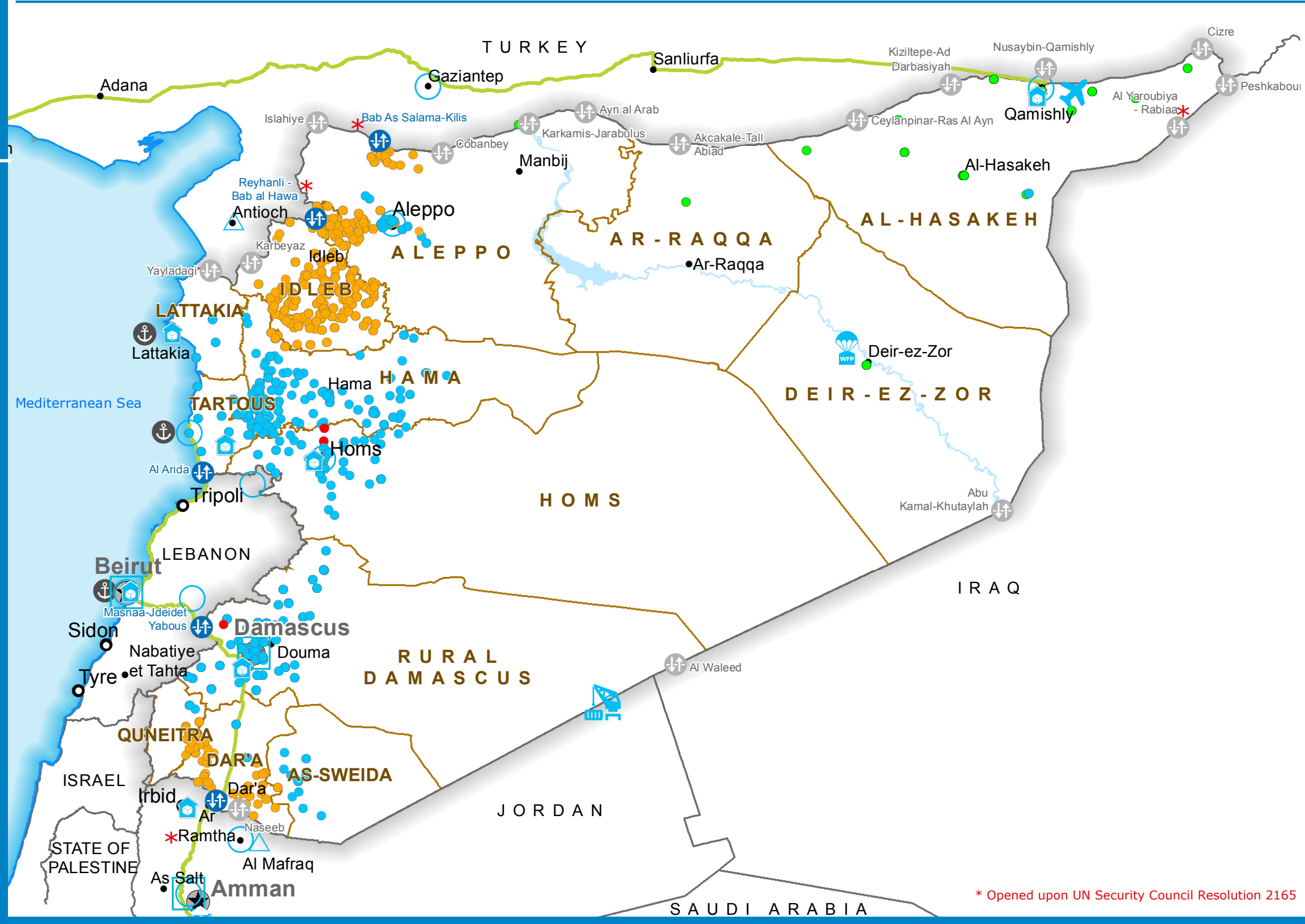
WFP LEVEL 3 EMERGENCY
SINCE 14 DECEMBER 2012

IASC LEVEL 3 EMERGENCY
SINCE 15 JANUARY 2013

Check the **SITUATION REPORT**
<https://www.wfp.org/countries/syria>

Jointly produced by the WFP Operations Centre (OPSCEN) and the WFP Amman Sub Regional Office for the Syria Crisis

This dashboard is based on best available information at the time of production. Future updates may vary as new information becomes available.



Sources: OCHA, WFP, GLCSC, UNGIWG, UNHCR, Geonames
The designations employed and the presentation of material in the map(s) do not imply the expression of any opinion on the part of WFP concerning the legal or constitutional status of any country, territory, city or sea, or concerning the delimitation of its frontiers or boundaries. ©World Food Programme 2017

