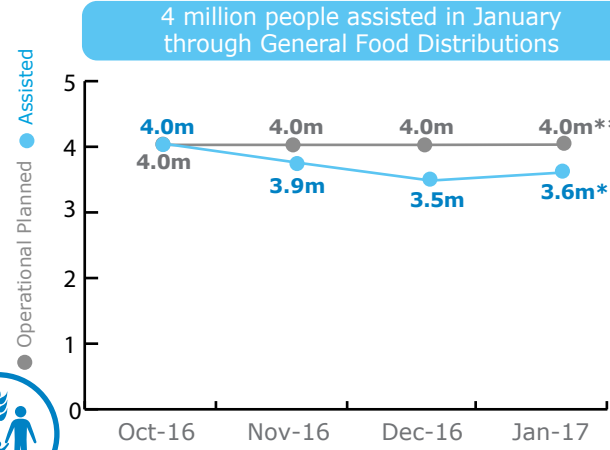


BENEFICIARIES ***

Emergency Operation 200339



*Based on dispatches
 **Original plan in 2017 of 5.0 million has been changed after the high return movements in Syria
 ***Syria EMOP ended in December 2016 and Syria PRRO started early 2017


OTHER ACTIVITIES

January 2017

- Nutrition support for **12,340** Pregnant and Nursing Women
 - Specialised nutrition products for **107,810** children
 - Fortified School Snacks for **194,800*** children
- *Voucher Based Assistance for the Out of School Children (started in October) reached 572 beneficiaries in December.

FUNDING

Six Month Outlook*



4.8 million Refugees in the Region

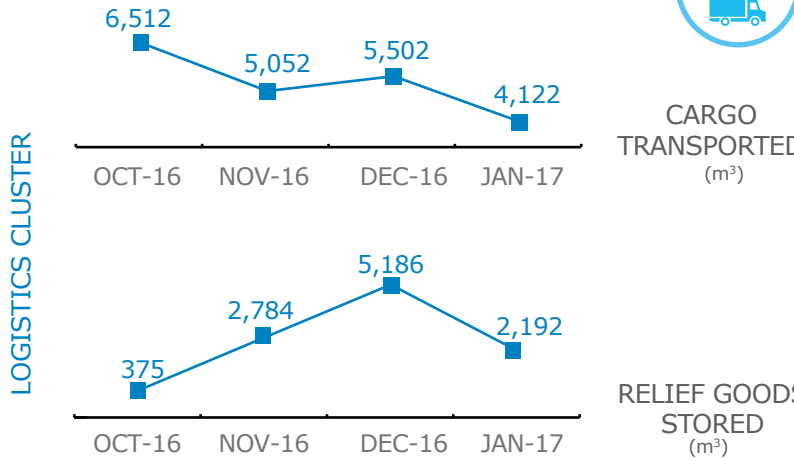
9 million in need of Food & Livelihood Support

6.3 million IDPs

OPERATIONAL CHALLENGES

- Humanitarian Access
- Insecurity

COMMON SERVICES



JOINT HUMANITARIAN CONVOYS SUPPORTED IN DECEMBER 2016: **1**

PARTNERS SERVED IN DECEMBER 2016: **9**

- In addition, the cluster facilitated 51 airlifts rotations to Qamishli, delivering 4,449m³ of inter-agency humanitarian supplies.

- 15,000 liters of WFP-procured fuel were donated to UNHCR, 8,200 liters of diesel and fuel were provided to IMC and DRC on a cost-recovery basis.

LIVELIHOODS AND RESILIENCE

- Retaining and enhancing the beekeeping value chain: **700 beekeepers** (3,500 people)
- The Road to Food Security: **1,470 households** (7,350 people)
- Rehabilitation of bakeries

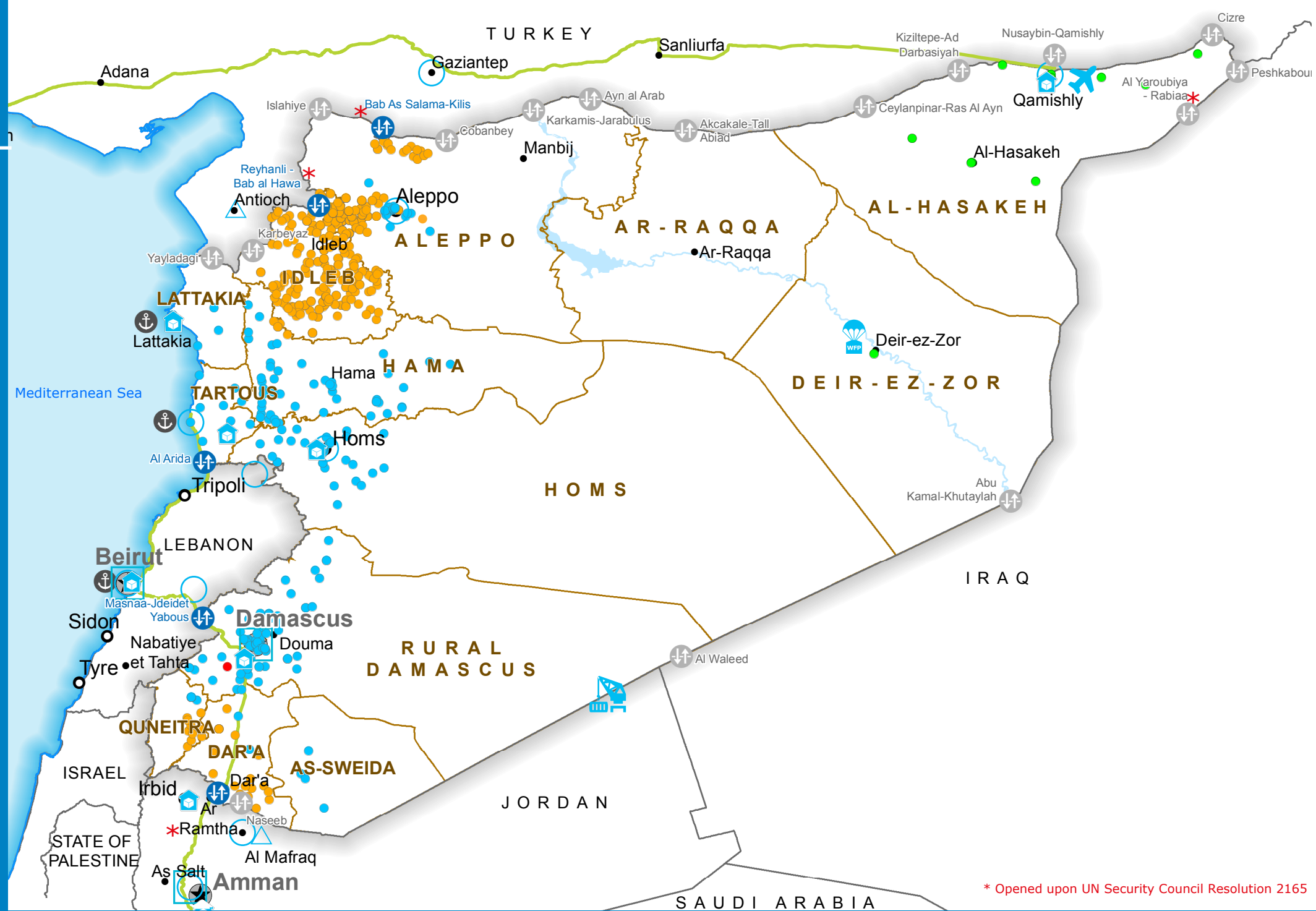
WFP LEVEL 3 EMERGENCY SINCE 14 DECEMBER 2012

IASC LEVEL 3 EMERGENCY SINCE 15 JANUARY 2013

Check the **SITUATION REPORT** <https://www.wfp.org/countries/syria>

Jointly produced by the WFP Operations Centre (OPSCEN) and the WFP Amman Sub Regional Office for the Syria Crisis

This dashboard is based on best available information at the time of production. Future updates may vary as new information becomes available.



* Opened upon UN Security Council Resolution 2165

- Country Office
- Sub Office
- Field Office
- Road Supply Route
- Warehouse
- Open Border Crossing Point
- Closed Border Crossing Point
- International Boundary
- Governorate Boundary
- Airlifts
- Crane Operation
- Airdrops
- National Capital
- Major Town
- Intermediate Town
- Port
- Food Distribution Points (FDP) in December 2016
 - FDP- Air deliveries
 - FDP- Regular deliveries
 - FDP- Cross-line deliveries
 - FDP- Cross-border deliveries

Sources: OCHA, WFP, GLCSC, UNGIWG, UNHCR, Geonames

The designations employed and the presentation of material in the map(s) do not imply the expression of any opinion on the part of WFP concerning the legal or constitutional status of any country, territory, city or sea, or concerning the delimitation of its frontiers or boundaries. ©World Food Programme 2016

