

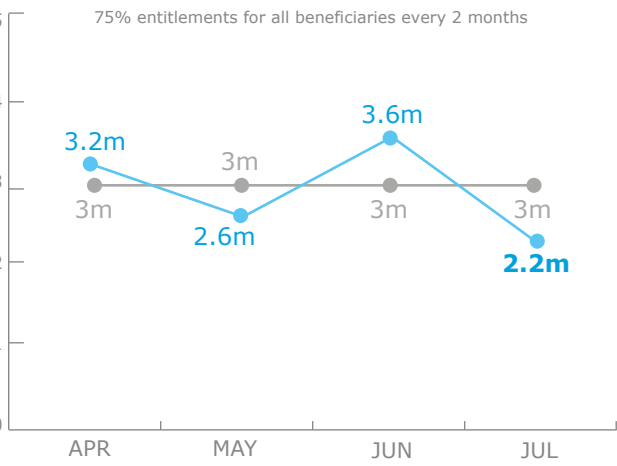
BENEFICIARIES

Emergency Operation 200890

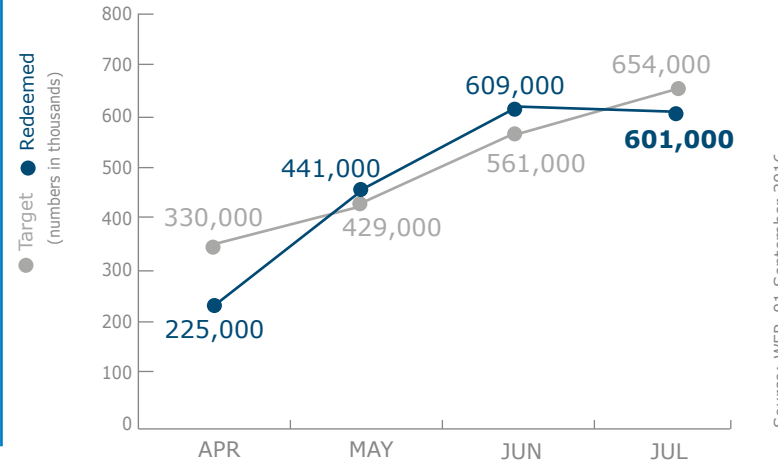


Project Planned (numbers in million)
Assisted (numbers in million)

PEOPLE ASSISTED THROUGH FOOD DISTRIBUTION



PEOPLE ASSISTED THROUGH COMMODITY VOUCHERS

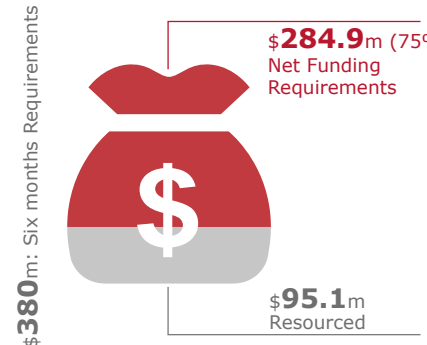


FUNDING

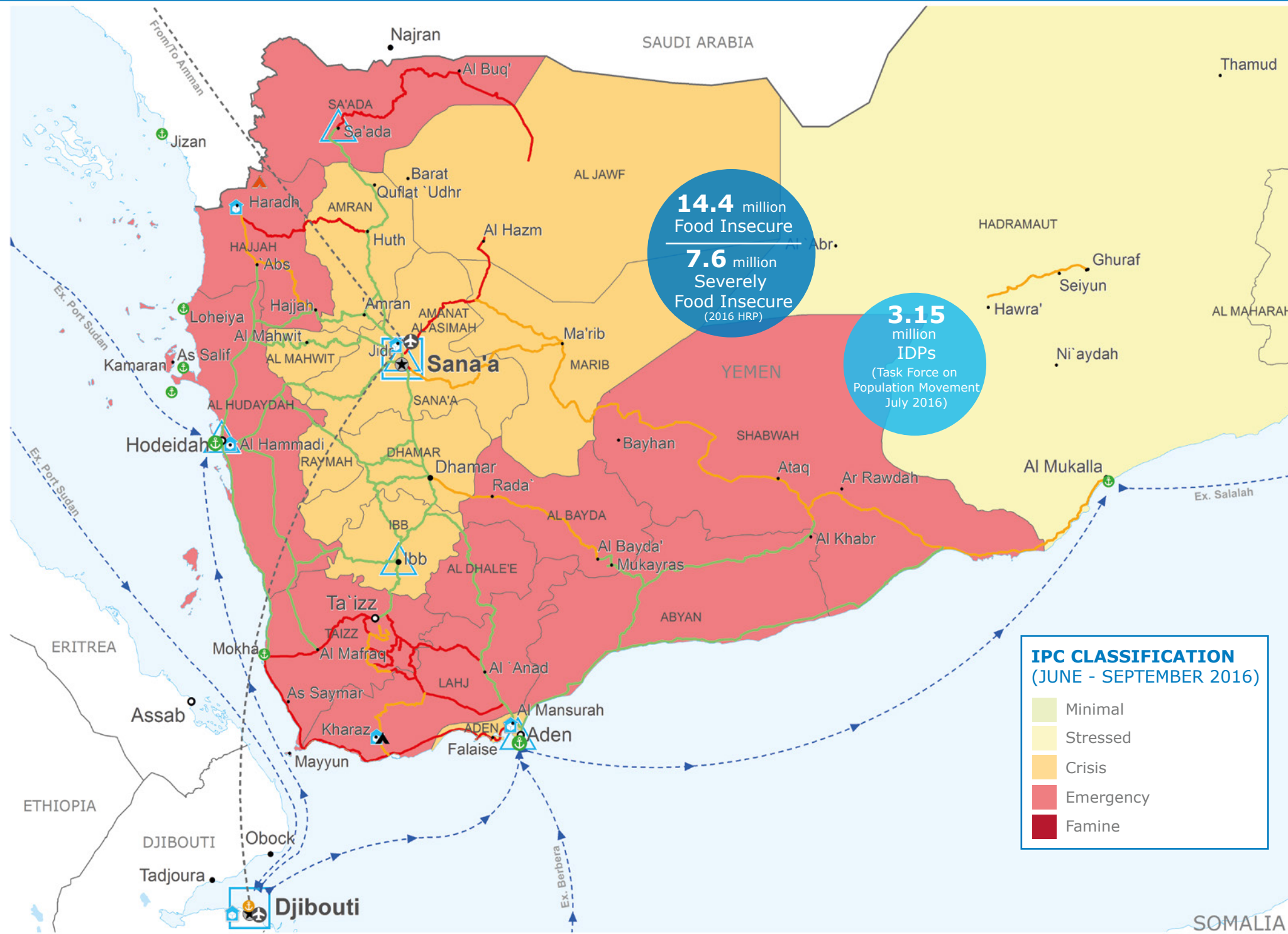
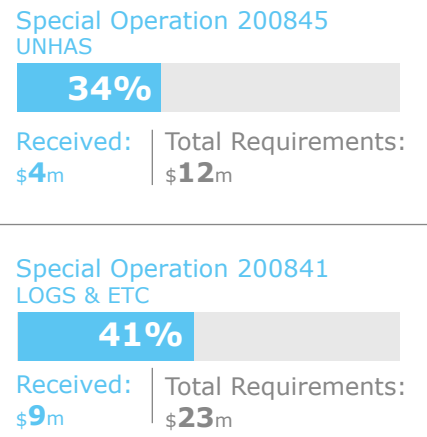
Sept 2016 - Feb 2017

NET FUNDING REQUIREMENTS

Emergency Operation 200890



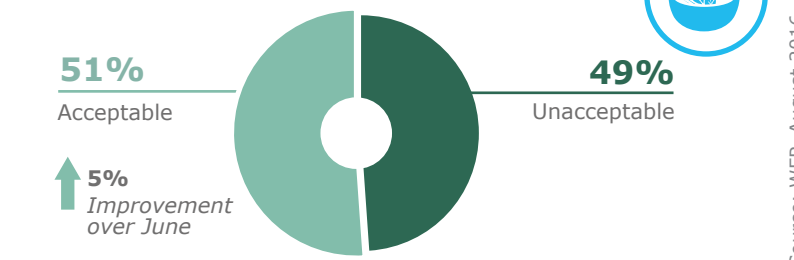
2016 PROJECT RESOURCES



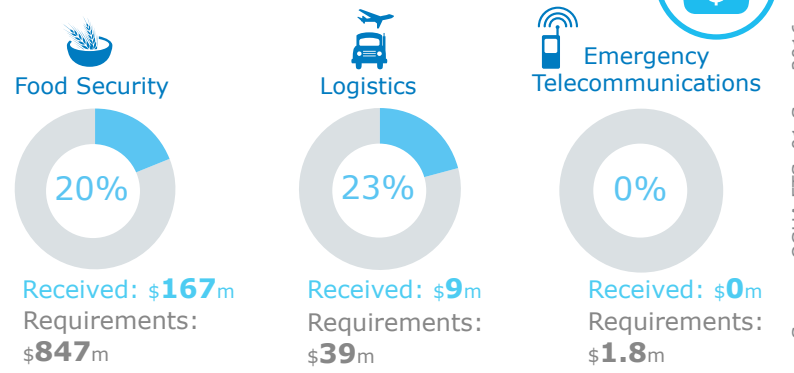
OPERATIONAL CHALLENGES

- Insecurity** (Icon: Starburst)
- Humanitarian Access** (Icon: Truck)
- Resources** (Icon: Money bag)
- Port Congestion** (Icon: Ship)
- Economic Volatility** (Icon: Graph with X)

JULY FOOD CONSUMPTION LEVELS



2016 FUNDING of WFP-LED or CO-LED CLUSTERS



WFP LEVEL 3 EMERGENCY

SINCE 03 JULY 2015
IASC LEVEL 3 (SINCE 01 JULY 2015)

2A EMOP 200890
<http://documents.wfp.org/stellent/groups/public/documents/ep/WFP284303.pdf>

Check the **COUNTRY BRIEF** <https://www.wfp.org/countries/yemen>
Produced by the WFP **Operations Centre (OPSCEN)** jointly with Country Office and Regional Bureau Cairo
This dashboard is based on best available information at the time of production. Future updates may vary as new information becomes available.

Country Office (Square icon) **Warehouse** (House icon) **UNHAS Connection** (Dashed line icon) **Road Status** (Road icon)

Sub Office (Circle icon) **IDP Camp** (Triangle icon) **UNHAS Connection** (Dashed line icon) **Road Open** (Green road icon)

Field Office (Triangle icon) **Refugee Camp** (Triangle icon) **UNHAS Connection** (Dashed line icon) **Road With Restricted Access** (Yellow road icon)

Sea Supply Route (Dashed line icon) **Port Operational** (Green circle icon) **Port with Restricted Access** (Yellow circle icon) **Closed Road** (Red road icon)

National Capital (Star icon) **International Boundary** (Thick line icon)

Major Town (Large circle icon) **Governorate Boundary** (Thin line icon)

Intermediate Town (Small circle icon)

Small Town (Dot icon)

Sources: WFP, UNGIWG, GAUL, GLCSC, OCHA, UNHCR, mVAM
The designations employed and the presentation of material in the map(s) do not imply the expression of any opinion on the part of WFP concerning the legal or constitutional status of any country, territory, city or sea, or concerning the delimitation of its frontiers or boundaries. © World Food Programme 2016



Source: WFP, 01 September 2016

Source: WFP, August 2016

Source: OCHA FTS, 01 Sep. 2016