

Janu.. Febr.. March April

How to use the operational presence dashboard?

- The dashboard is interactive and can be used as follows:
- 1) by clicking on the Month on the right hand-side
 - 2) by clicking in the Cluster implementing partners or program partners to filter the dashboard accordingly,
 - 3) if you hover on the map you will see the cluster partners per county in detail

reporting partners

44

WASH Cluster partners achievements as per HRP 2018

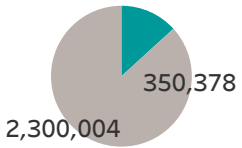
Total # people in need

5,393,324

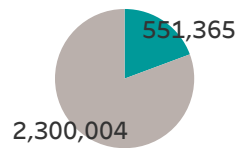
Total # people targeted

3,289,928

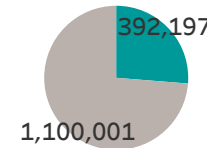
people reached with WT/SWAT activity (temporary)



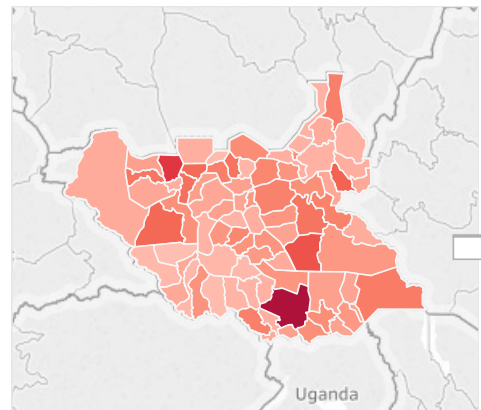
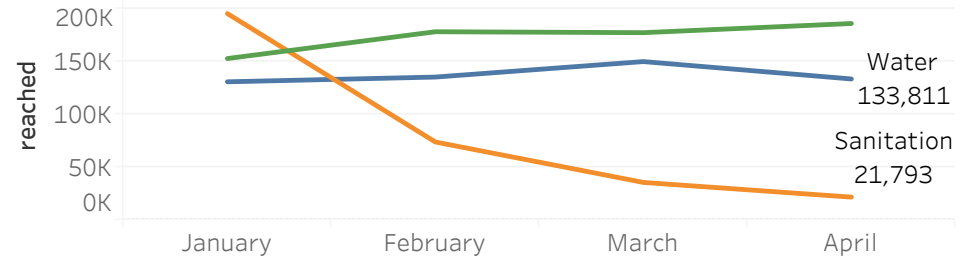
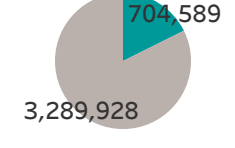
people reached with access to an improved water source (sustained)



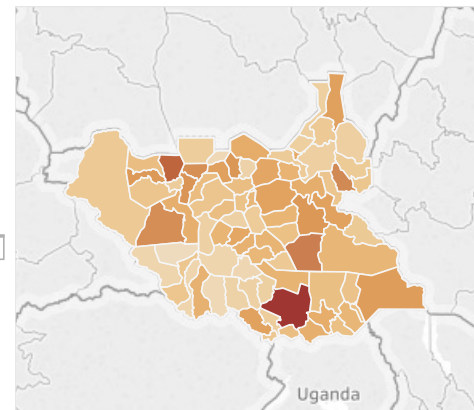
people reached with access to improved sanitation facilities



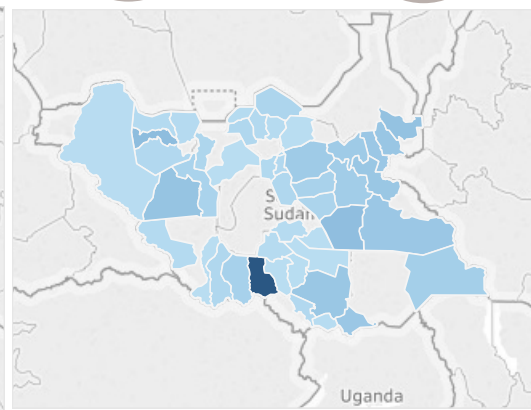
people equipped to practice good hygiene behaviours through WASH NFI distribution



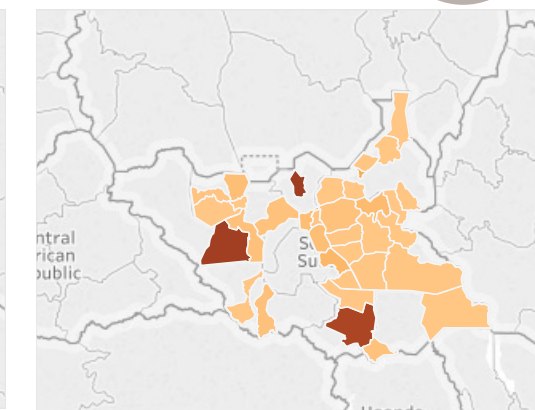
people in need per county



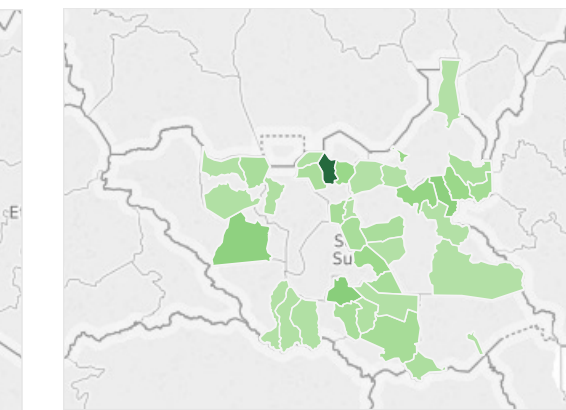
people targeted by county



people reached with WT/SWAT activity



people reached with access to improved sanitation facilities




people equipped to practice good hygiene behaviours



boreholes / handpumps constructed




boreholes / handpumps rehabilitated



latrines constructed



hygiene kits distributed



soap bars distributed



Disclaimer: The designation employed and the presentation of material of this map do not imply the expression of any opinion whatsoever on the part of the Secretariat of the United Nations, the Ministry of Water and Irrigation of South Sudan or its partners concerning the legal status of any country, county, city or area or of its authorities or concerning the delimitation of its frontiers or boundaries. Data source : OCHA for Administration boundaries, * this data represents new figures since Jan 1st 2018 from the WASH cluster 5Ws
For more information:
Information manager - Abdulfattah Alghurbani - wash.information@gmail.com