



N



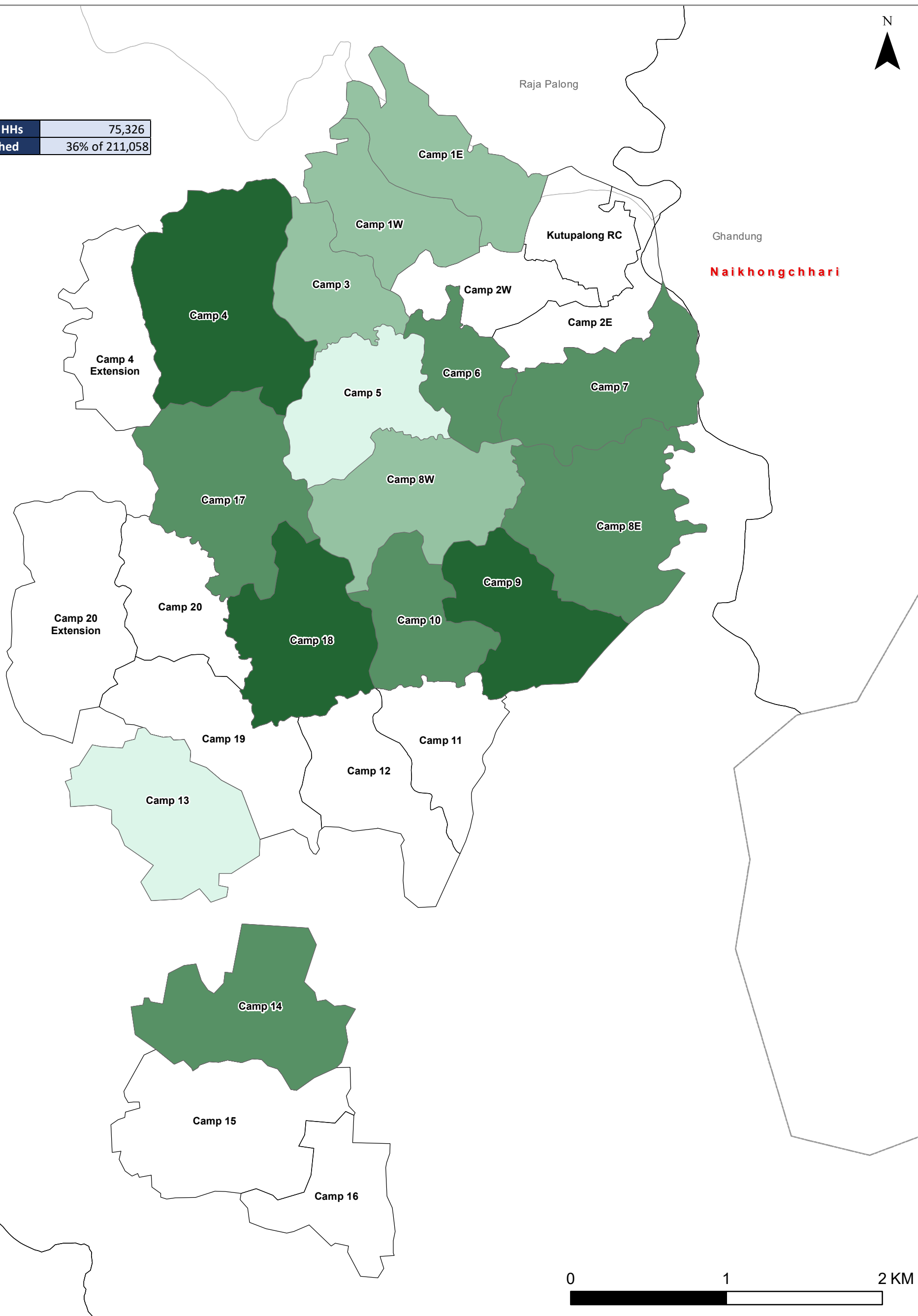
Total Reached HHs	75,326
% of HHs Reached	36% of 211,058

**Ukhia**  
Palong Khali

Ghandung

**Naikhongchhari**

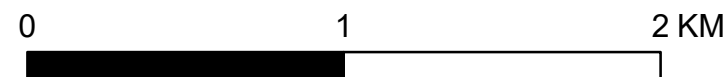
Raja Palong



**Legend:**

**% of coverage**

- 1% - 25%
- 26% - 50%
- 51% - 75%
- 76% - 100%

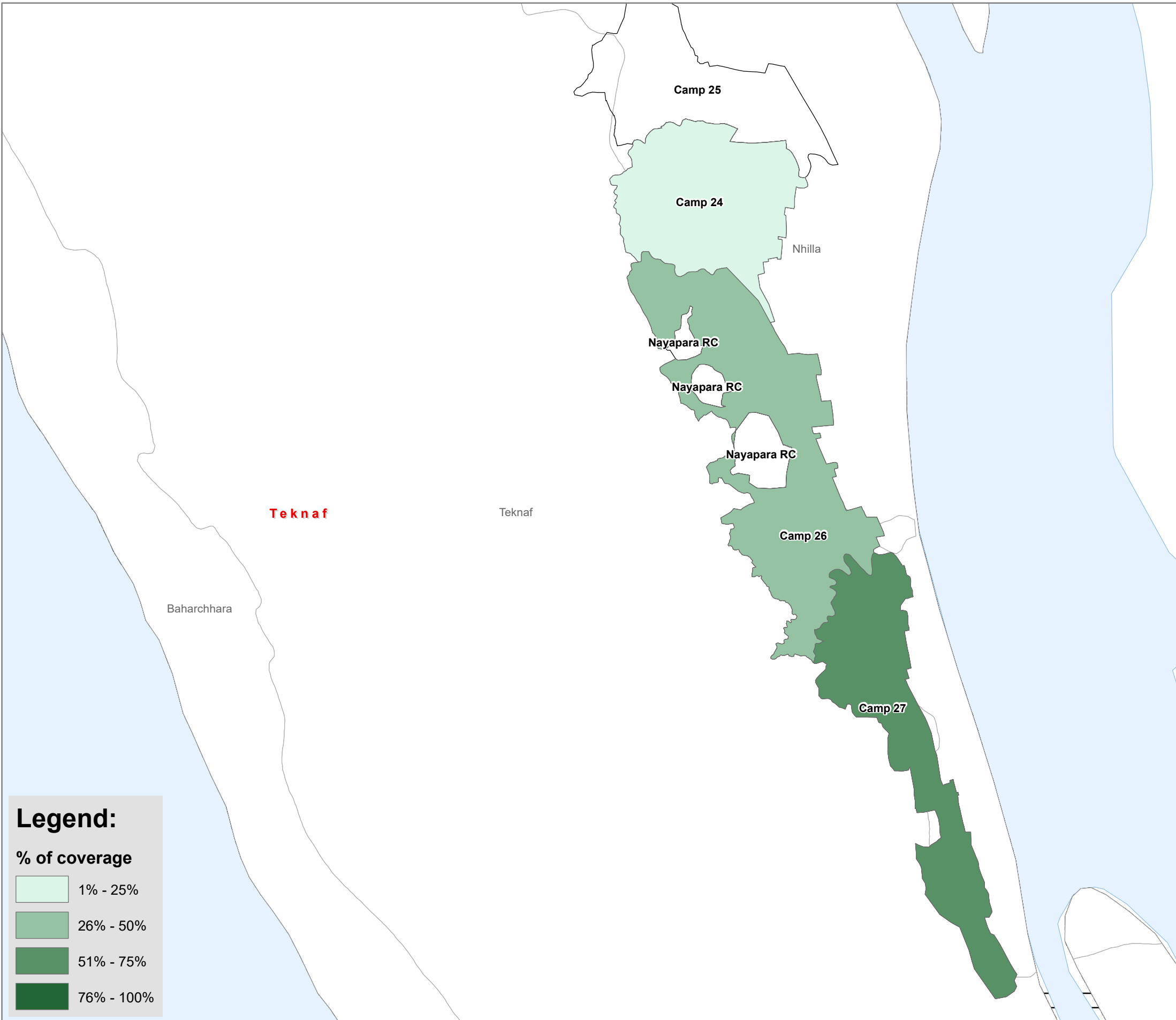
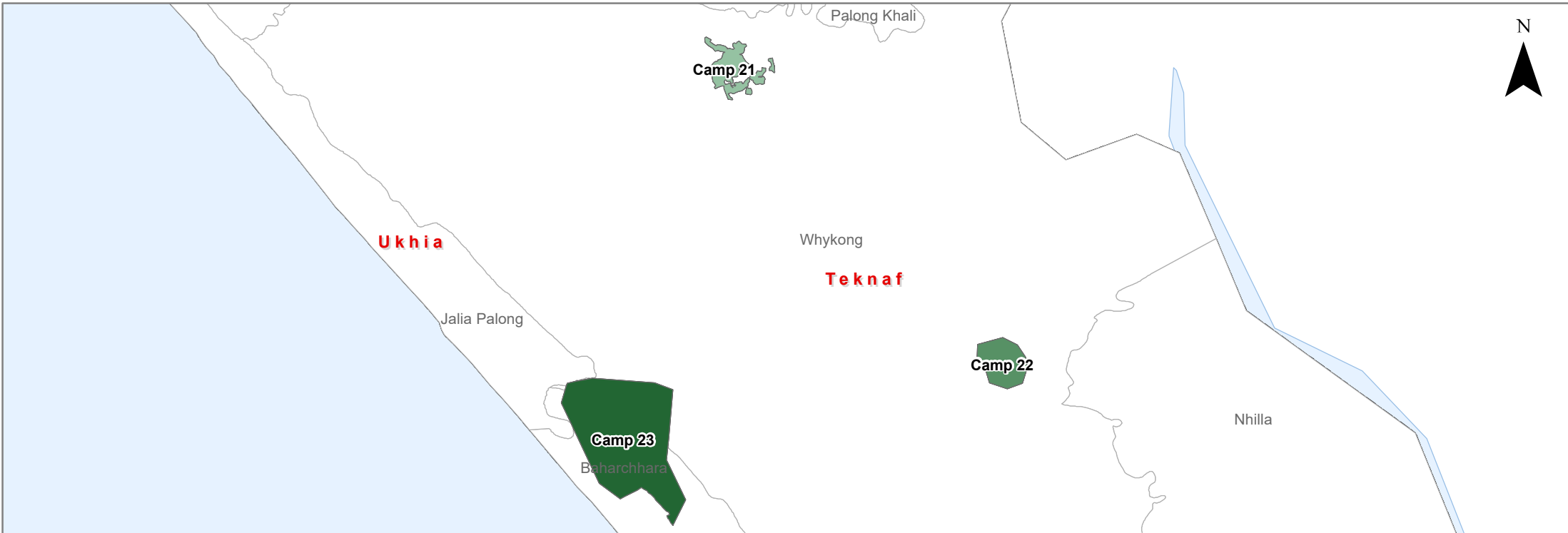


**Note:** This map highlights the coverage of tie down kit distribution at camp level. As per initial agreement most of the agencies have reached or are near to reaching their targets. However, the number of HHs has increased based on ISCG, NPM R10 dataset for population and this is reflected in the map.

**Creation date:** 13 June 2018 | Sources: BBS, HDX, ISCG, NPM R10, Shelter NFI 4W as of 12 June 2018

*The boundaries and names shown and the designations used on this map do not imply official endorsement or acceptance by the United Nations.*





**Legend:**

**% of coverage**

- 1% - 25%
- 26% - 50%
- 51% - 75%
- 76% - 100%

**Note:** This map highlights the coverage of tie down kit distribution at camp level. As per initial agreement most of the agencies have reached or are near to reaching their targets. However, the number of HHs has increased based on ISCG, NPM R10 dataset for population and this is reflected in the map.

**Creation date:** 13 June 2018 | Sources: BBS, HDX, ISCG, NPM R10, Shelter NFI 4W as of 12 June 2018

*The boundaries and names shown and the designations used on this map do not imply official endorsement or acceptance by the United Nations.*

