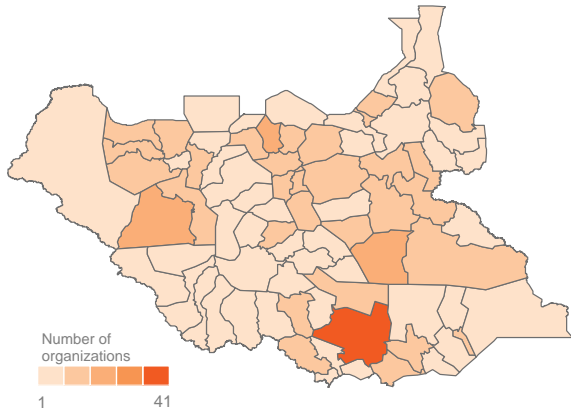
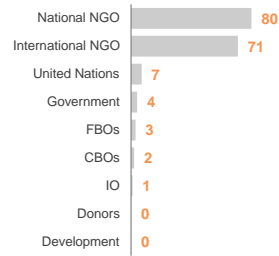


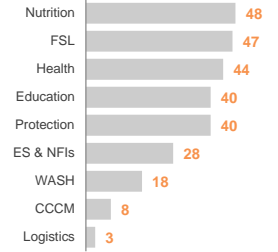
168 Organizations responding with emergency programs



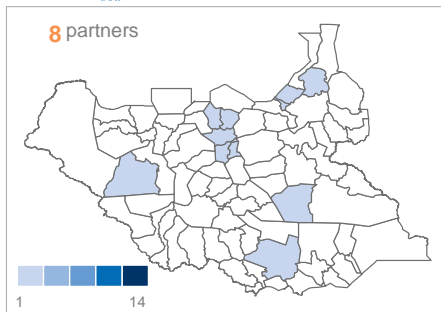
Organizations by type



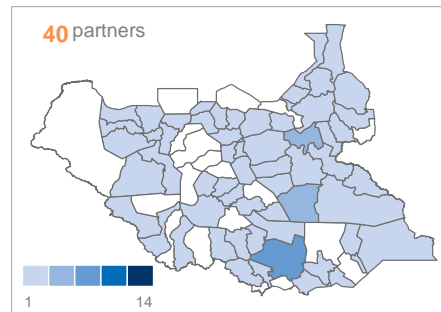
Organizations by clusters



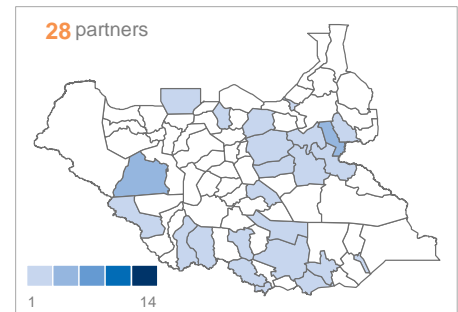
CCCM



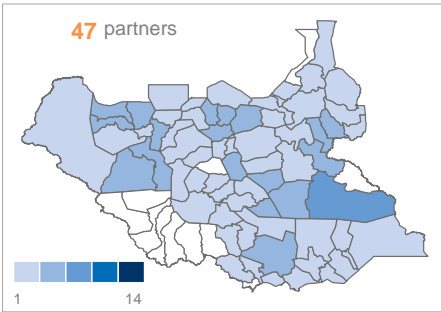
Education



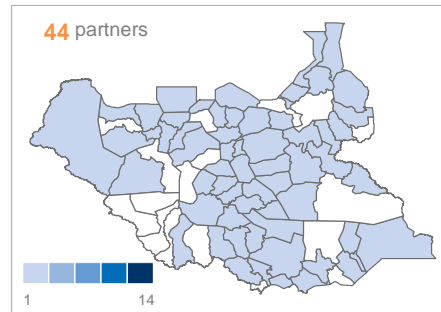
ES & NFIs



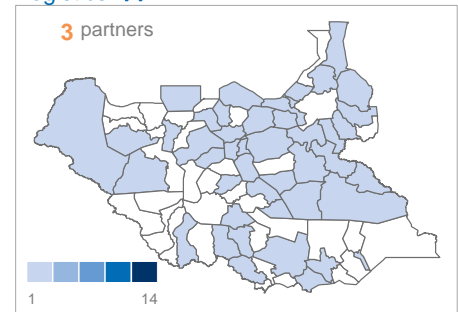
FSL



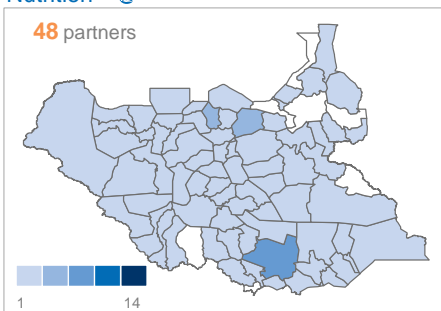
Health



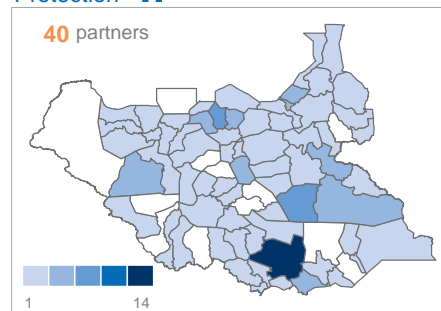
Logistics



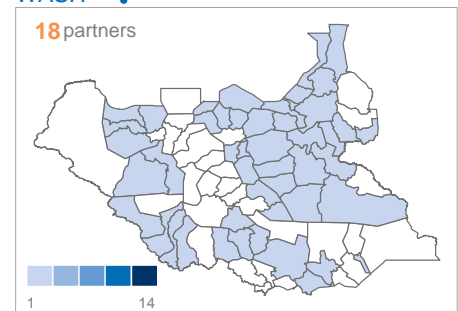
Nutrition



Protection



WASH



Updated: 27 April 2018

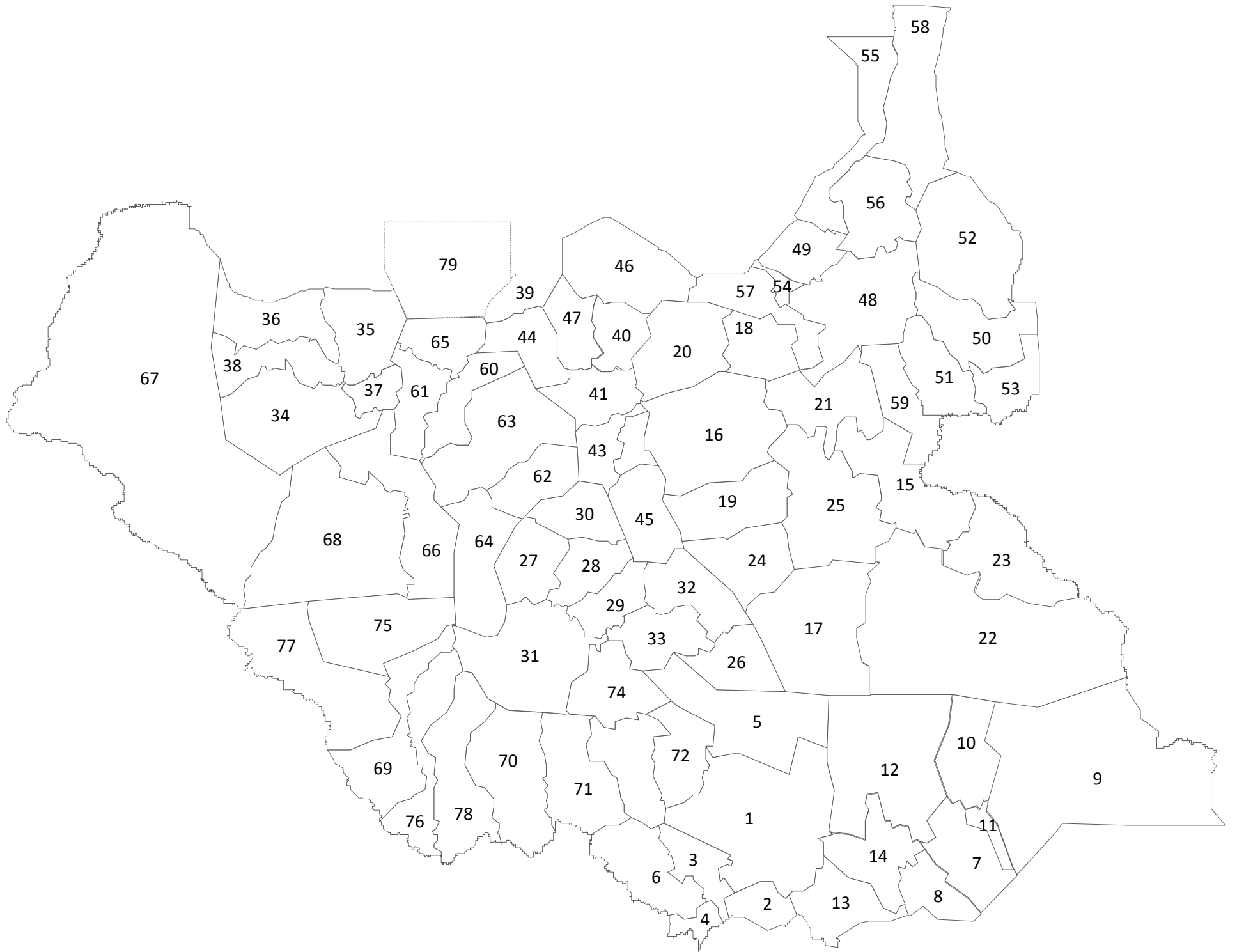
Suggestions: imusouth@un.orhalake@un.org / rehman3@un.org

Source: Clusters and Partners

More info: <http://southsudan.humanitarianresponse.info>

Disclaimer: The boundaries and names shown and designations used on these maps do not imply official endorsement or acceptance by the United Nations. The final status of Abyei is not yet determined.

Is your data missing in this document? Kindly contact your respective Cluster Information Management Officer and submit filled 5Ws form



SOUTH SUDAN : Operational Presence (3W: Who does What, Where)

[as of March 2018]



County	Index	CCCM 	Education 	ES & NFIs 	FSL 	Health 	Logistics 	Nutrition 	Protection 	WASH
Juba	1	ACTED, Internews, UNHCR	ADRA, DMI, INTERSOS, NRC, SAADO, SPEDP, WAO, WVI	Concern, LCED, SPEDP, Titi Foundation	AAHI, CWW, OFAO, SAADO, WFP	HLSS, IMC, Livewell	UNHAS, WFP	ACROSS, AFOD, ART, Concern, IMC, SMOH, SSUHA, WVI	CVS, DCA, G4S, HDC, Humanity and Inclusion, IRC, IsraAid, MAG, NP, SAADO, SLI-SS, TDI, UNHCR, UNMAS	NH, Oxfam GB
Kajo-keji	2				TITI	TRI		ARC	MAG	
Lainya	3		Plan		Plan, WFP	TdH		ACROSS, Plan, SSUHA	MAG	
Morobo	4			ACROSS, Plan, UMCOR					G4S, MAG	
Terekeka	5		NCDO	SPEDP	SAADO, TAYA	IHO, MedicAir		AFOD	G4S, MAG, SLI-SS, TDI	
Yei	6		Plan, WAO	Plan, UMCOR, UNHCR	FCA, Plan, TdH, WFP	TRI	UNHAS	ACROSS	G4S, Jigomoni and Hai Misson, MAG,	
Budi	7				WFP	CORDAID		AFOD		
Ikotos	8		AVSI		AVSI, WFP			AVSI	G4S, TDI	
Kapoeta East	9		AVSI		Plan, WFP	OSF		AFSS, Plan	ARC, TDI	
Kapoeta North	10		AVSI, OPRD		Plan, WFP	HLSS, SCI		SCI	TDI	
Kapoeta South	11		AVSI, OPRD	NRC	Plan, WFP	OSF	UNHAS, WFP	GREDO, MaCDA	ARC, G4S, TDI	CMD
Lafon	12				WFP			SCI		
Magwi	13		AVSI, PAH, Plan	DRC, INTERSOS, PAH	PAH, SPEDP	HCAWFO, SCI	UNHAS	IHO, SCI	DCA, DRC, G4S, INTERSOS, TDI	HCAWFO, IOM
Torit	14		AVSI	Caritas, INTERSOS, SSRC	Plan, WFP	CORDAID, SCI	UNHAS, WFP	SCI	DCA, MECH, TDI	HCAWFO
Akobo	15		INTERSOS, MoEGS, SCI	ACTED, INTERSOS, WVI	ACTED, CRS, Oxfam GB, SCI, VSF-G, WFP	HLSS, IMC, MedicAir, NH	UNHAS, WFP	IMC, NH, SCI	G4S, INTERSOS, NH, Oxfam GB, TDI	NH, Oxfam GB
Ayod	16		CMD	ADA, INTERSOS	VSF-G, WFP	CMD	UNHAS, WFP	CRS, RMF	G4S, Universal Network for Child Defence Rights, CINA, DCA, DDG, G4S, HCO, MAG, MECH, SLI-SS, TDI	CMD, CRDA
Bor South	17	ACTED, IOM	ACDF-SS, C&D, HCO, INTERSOS, MoEGS, NRC, SCI		ACTED, C&D, CRS, SAADO, WFP, ZOA	HLSS, MDM, THESO	IOM, UNHAS, WFP	CHD, SCI		CRS, IAS
Canal/Pigi	18		RSCOF		FH, WFP	NH	UNHAS, WFP	NH	G4S, NH, TDI	NH

SOUTH SUDAN : Operational Presence (3W: Who does What, Where)

[as of March 2018]



County	Index	CCCM 	Education 	ES & NFIs 	FSL 	Health 	Logistics 	Nutrition 	Protection 	WASH
Duk	19		NRC	NRC	CARE, CRS, WFP	JDF, MAGNA		CRS, JDF	G4S	CRS
Fangak	20		FCA, HARO, WR	ADA	FCA, FH, NH, VSF-G, WFP	CMA, HCO	UNHAS, WFP	ACF-USA, CMA, HCO, NH, WR	G4S, NH	ADA, NH
Nyiroi	21		IBIS, INTERSOS, NH, NRC, SCI	PAH	CAFAD, Oxfam GB, WFP	CASS, CMA, MSF, THESO	UNHAS, WFP	CMA, SCI	INTERMOS, NP	CMD, CRDA, Oxfam GB
Pibor	22		ADCORD, FCA, SPOCI		CRS, JAM, Oxfam GB, Plan, VSF-G, VSF-S, WFP, ZOA		UNHAS, WFP	JAM, Plan, RMF	G4S, INTERSOS, Oxfam GB, TDI, VFP	CRS, IAS, Oxfam GB
Pochalla	23		ADCORD			Livewell, THESO	UNHAS, WFP		G4S, TDI	
Twic East	24		C&D, NRC		C&D, CARE, CRS, Tearfund, VSF-G, WFP	JDF, THESO	UNHAS	Tearfund	G4S, Oxfam GB, TDI	CRS, Oxfam GB
Uror	25		NH, SCI	PAH	Tearfund, WFP	NH, THESO	UNHAS, WFP	Tearfund	G4S, INTER, INTERSOS, NH	CRDA, NH
Awerial	26		FCA, Plan		ACTED, CRS, FCA, Plan, WFP	ARUDA, CUAMM	UNHAS, WFP	CRS, CUAMM, Plan	G4S, TDI	CRS
Cueibet	27		AVSI		AVSI, VSF-G, WFP	AAA, CUAMM		CUAMM, Plan	MECH, NP, TDI	
Rumbek Centre	28		DARD, Plan, SCI		Plan, WFP	CDOR, CUAMM, ECS, MoH	IOM, UNHAS, WFP	CUAMM, Plan	DCA, G4S, NP, TDI	
Rumbek East	29		DARD, PCO, Plan, SCI		FAO, Plan	ACROSS, CUAMM, MoH		CUAMM, Plan	NP, TDI	
Rumbek North	30					CUAMM, Livewell		CUAMM		
Wulu	31		Plan		Plan, WFP	CUAMM		CUAMM	TDI	
Yirol East	32			CCOSS	ASCO	CUAMM, Livewell, OSF	UNHAS	CUAMM, HELP		CRS
Yirol West	33		PCO		ASCO	AAA, ACROSS, CDOR, CUAMM		CUAMM, HELP		
Aweil Centre	34		NRC, RSCOF		HeRYSS, NRC, WFP	ARC, Medair	UNHAS, WFP	ACF-USA, Medair	ARC, G4S, NP, TDI	IAS
Aweil East	35		NRC		ACF-USA, NRC, RACBO, SCI, Tearfund, WFP	AAA, IRC		ACF-USA, IRC	G4S, NP, TDI	IAS

SOUTH SUDAN : Operational Presence (3W: Who does What, Where)

[as of March 2018]



County	Index	CCCM 	Education 	ES & NFIs 	FSL 	Health 	Logistics 	Nutrition 	Protection 	WASH
Aweil North	36		NRC, SPEDP		CWW, Dorcas, NRC, SAADO, WFP, WHH	PUI		Concern, PUI	G4S, NP, TDI	Concern
Aweil South	37		NRC		JAM, WFP	IRC		IRC	G4S, NP, TDI	
Aweil West	38		HACT, NRC		CWW, JAM, NRC, SPEDP, WFP, WHH			ARC, Concern	G4S, NP, TDI	Concern, IAS, SPEDP, WHH
Abiemnhom	39		AbDA		RCDI, WFP	ARC, CARE		CARE	DDG, G4S	SP
Guit	40	DRC, UNHCR	CHADO, WR		CORDAID, CWW, JAM, VSF-S, WFP	CASS, CORDAID		Concern, CORDAID, THESO	DDG, DRC, G4S, HRSS, TDI	Concern
Koch	41	DRC, UNHCR	WR		CARE, CH, NRC, PAH, WFP	UNIDO	UNHAS, WFP	WR	DDG, G4S, TDI, Universal Network for Child Defence Rights	
Leer	42	HRSS, UNHCR	GCOM		CH, VSF-S, WFP	Medair, UNIDO	UNHAS, WFP	Medair, NH, UNIDO	DDG, MHA, UNIDO	Medair, NH, UNIDO
Mayendit	43	HRSS, UNHCR	INTERSOS		CH, VSF-S, WFP	ARC, UNIDO	UNHAS, WFP	Medair, SP, UNIDO	NP, UNIDO	SP, UNIDO
Mayom	44		INTERSOS		CH, RCDI, VSF-S, WFP		UNHAS	CARE	DDG, DRC, G4S, NP, SLI-SS, TDI	SP, SPEDP
Panyijiar	45		MC		CH, Mercy Corps, Oxfam GB, VSF-S, WFP, WHH	CARE, CUAMM, IRC, UNIDO	UNHAS, WFP	IMC, IRC, UNIDO	AMA, G4S, IRC, NP, UNIDO	Oxfam GB, WHH
Pariang	46				VSF-S, WFP	AAHI, CARE	UNHAS	CARE, SP	G4S, IRC, TDI	IAS
Rubkona	47	DRC, Internews, IOM, UNHCR	INTERSOS, MC, WR	Concern, IOM	CWW, FAO, Mercy Corps, VSF-S, WFP, WHH	CASS, CORDAID, IOM	IOM, UNHAS, WFP	CARE, CASS, Concern, CORDAID, WR	AMA, CHADO, DDG, DRC, G4S, IRC, NP, TDI	Concern
Baliet	48		UASN		ASCO, Oxfam GB, WFP				G4S, TDI	WVI
Fashoda	49	DRC	INTERSOS, SPEDP, SSUDA		CORDAID, WFP	CORDAID, SPEDP	UNHAS, WFP	WVI	DDG, DRC, NP, TDI, UNHCR, WOCO	WVI
Longochuk	50		CHADO		UNKEA	RI	UNHAS, WFP		MECH	
Luakpiny/Nasir	51		ADA, CHADO	SSUDA	ADA, FAO, NH, VSF-G, WFP	UNKEA	UNHAS, WFP	NH, RI, UNKEA		NH
Maban	52		JRS, SCI		ACTED, RI, WFP	IMC, SP	UNHAS	IMC, RI, SP	DDG, G4S, HDC, MECH	
Maiwut	53				AHC, UNKEA			RI	G4S, MAG	NH

SOUTH SUDAN : Operational Presence (3W: Who does What, Where)

[as of March 2018]



County	Index	CCCM 	Education 	ES & NFIs 	FSL 	Health 	Logistics 	Nutrition 	Protection 	WASH
Malakal	54	Internews, IOM	INTERSOS, SSUDA, WC-Canada	DRC, Medair	Oxfam GB, WFP	IMC, IOM	IOM, UNHAS, WFP	ACF-USA, IMC	DRC, G4S, HDC, TDI, UNHCR	IOM, WVI
Manyo	55		SPEDP			IMA			G4S, MECH, MTT, NP	WVI
Melut	56	HLSS	WVI		GOAL, WFP	GOAL	IOM, UNHAS, WFP	GOAL, WVI	G4S, MECH, MTT, UNHCR	WVI
Panyikang	57				WFP		UNHAS, WFP		G4S, TDI, UNHCR	WVI
Renk	58		WVI		WFP	Medair	UNHAS	Medair	G4S, MECH, MTT	Medair, WVI
Ulang	59		CHADO, CMD, TADO	Medair, NP, SSUDA, TADO, WVI	FH, GOAL, UNKEA, VSF-G, WFP	GOAL, RI	UNHAS, WFP	GOAL, Medair, UNKEA	ARC, NH, NP, UNHCR	Medair, NH
Abyei Region	60			IOM	GOAL, SCI, WFP	SCI	UNHAS	SCI		
Gogrial East	61				FAO, SAADO, VSF-G, WFP	WVI		ACF-USA, WVI	TDI	
Gogrial West	62		NRC		Dorcas, JAM, SAADO, WADA, WFP	WVI	UNHAS	ACF-USA, DAI, WVI	G4S, TDI, TOCH	
Tonj East	63				WFP		WFP	CCM		
Tonj North	64				WFP	WVI	WFP	WVI	G4S, TDI	
Tonj South	65				ACTED, WFP			CCM	G4S, MAG, Pro-active Green Movement 'n	
Twic	66		NRC		GOAL, WFP	OSF, WVI		WVI	G4S, MECH	
Jur River	67		WC-Canada		ASCO, Dorcas, VSF-G, WC, WFP			AFOD, JDF	G4S, MAG, NP, TDI	CORDAID, IAS
Raga	68				WFP	CORDAID	UNHAS	JDF		
Wau	69	AFOD, Internews, IOM	NRC, PCO, WC-Canada	Caritas, CWW, IOM, NCA, PATCH, SI	ACTED, ASCO, CISDA, Dorcas, NRC, WFP	CORDAID, IMC, IOM	UNHAS, WFP	AFOD, ALIMA, JDF, Medair	G4S, MAG, NP, TDI, UNMAS	CORDAID, IAS, IOM, Oxfam GB
Ezo	70		INTERSOS					CMMB		WVI
Ibba	71			PAH, WR						
Maridi	72		PAH			CUAMM	UNHAS	SAC	G4S	ACEM, IOM

SOUTH SUDAN : Operational Presence (3W: Who does What, Where)
[as of March 2018]



County	Index	CCCM 	Education 	ES & NFIs 	FSL 	Health 	Logistics 	Nutrition 	Protection 	WASH
Mundri East	73		MC		FH, Mercy Corps, Tearfund	CUAMM		ACEM, CUAMM	G4S, NP	IAS
Mundri West	74		ADCORD	LCED, Medair	FH	CUAMM, TRI	UNHAS, WFP	ACEM	G4S, NP, rvss, SEM	IAS
Mvolo	75				FH	CMMB, CUAMM	UNHAS	CMMB	MAG, SEM	ACEM, IAS
Nagero	76							WVI		
Nzara	77							CMMB	G4S	WVI
Tambura	78		WVI	WVI				WVI	Life Skills Development Agency,	WVI
Yambio	79		INTERSOS, JRS, WVI	WVI		CMMB	UNHAS	AMREF, CMMB	G4S, UNHCR	WVI

SOUTH SUDAN : Operational Presence (3W: Who does What, Where)

[as of March 2018]

Number of partners per cluster



OCHA

County	Index	CCCM 	Education 	ES & NFIs 	FSL 	Health 	Logistics 	Nutrition 	Protection 	WASH
Juba	1	3	8	4	5	3	2	8	14	2
Kajo-keji	2				1	1		1	1	
Lainya	3		1		2	1		3	1	
Morobo	4			3					2	
Terekeka	5		1	1	2	2		1	4	
Yei	6		2	3	4	1	1	1	4	
Budi	7				1	1		1		
Ikotos	8		1		2			1	2	
Kapoeta East	9		1		2	1		2	2	
Kapoeta North	10		2		2	2		1	1	
Kapoeta South	11		2	1	2	1	2	2	3	1
Lafon	12				1			1		
Magwi	13		3	3	2	2	1	2	5	2
Torit	14		1	3	2	2	2	1	3	1
Akobo	15		3	3	6	4	2	3	5	2
Ayod	16		1	2	2	1	2	2	2	2
Bor South	17	2	7		6	3	3	2	9	2
Canal/Pigi	18		1		2	1	2	1	3	1
Duk	19		1	1	3	2		2	1	1
Fangak	20		3	1	5	2	2	5	2	2
Nyirrol	21		5	1	3	4	2	2	2	3
Pibor	22		3		8		2	3	5	3
Pochalla	23		1			2	2		2	
Twic East	24		2		6	2	1	1	3	2
Uror	25		2	1	2	2	2	1	4	2
Awerial	26		2		5	2	2	3	2	1
Cueibet	27		1		3	2		2	3	
Rumbek Centre	28		3		2	4	3	2	4	
Rumbek East	29		4		2	3		2	2	
Rumbek North	30					2		1		
Wulu	31		1		2	1		1	1	
Yirol East	32			1	1	3	1	2		1
Yirol West	33		1		1	4		2		
Aweil Centre	34		2		3	2	2	2	4	1
Aweil East	35		1		6	2		2	3	1
Aweil North	36		2		6	1		2	3	1
Aweil South	37		1		2	1		1	3	
Aweil West	38		2		6			2	3	4

SOUTH SUDAN : Operational Presence (3W: Who does What, Where)

[as of March 2018]

Number of partners per cluster



OCHA

County	Index	CCCM 	Education 	ES & NFIs 	FSL 	Health 	Logistics 	Nutrition 	Protection 	WASH
Abiemnhom	39		1		2	2		1	2	1
Guit	40	2	2		5	2		3	5	1
Koch	41	2	1		5	1	2	1	4	
Leer	42	2	1		3	2	2	3	3	3
Mayendit	43	2	1		3	2	2	3	2	2
Mayom	44		1		4		1	1	6	2
Panyijiar	45		1		6	4	2	3	5	2
Pariang	46				2	2	1	2	3	1
Rubkona	47	4	3	2	6	3	3	5	8	1
Baliet	48		1		3				2	1
Fashoda	49	1	3		2	2	2	1	6	1
Longochuk	50		1		1	1	2		1	
Luakpiny/Nasir	51		2	1	5	1	2	3		1
Maban	52		2		3	2	1	3	4	
Maiwut	53				2			1	2	1
Malakal	54	2	3	2	2	2	3	2	5	2
Manyo	55		1			1			4	1
Melut	56	1	1		2	1	3	2	4	1
Panyikang	57				1		2		3	1
Renk	58		1		1	1	1	1	3	2
Ulang	59		3	5	5	2	2	3	4	2
Abyei Region	60			1	3	1	1	1		
Gogrial East	61				4	1		2	1	
Gogrial West	62		1		5	1	1	3	3	
Tonj East	63				1		1	1		
Tonj North	64				1	1	1	1	2	
Tonj South	65				2			1	3	
Twic	66		1		2	2		1	2	
Jur River	67		1		5			2	4	2
Raga	68				1	1	1	1		
Wau	69	3	3	6	6	3	2	4	5	4
Ezo	70		1					1		1
Ibba	71			2						
Maridi	72		1			1	1	1	1	2
Mundri East	73		1		3	1		2	2	1
Mundri West	74		1	2	1	2	2	1	4	1
Mvolo	75				1	2	1	1	2	2
Nagero	76							1		
Nzara	77							1	1	1
Tambura	78		1	1				1	2	1
Yambio	79		3	1		1	1	2	2	1