


Cumulative incidents (since 11 May 2018)

Affected population






 **24,735 ind. | 5,372 HH**
affected persons**

 **1,522 ind.**
displaced






 **26 ind.**
injured

 **1 ind.**
killed

Reported incidents

# incidents	# persons affected
101 	4,886 ind. 1,160 HH landslide
86 	18,993 ind. 3,996 HH wind/storm
8 	410 ind. 103 HH flood
4 	8 ind. 4 HH fire
8 	437 ind. 109 HH water-logging

Damaged infrastructure

 2,858 shelters
 18 waterpoints
 252 latrines
 1 health facilities
 1 food distribution points

Daily incident report for 12 June 2018 as of 18:00

	Total	Landslide	Wind/storm	Flood	Water-logging	Lightning
Reported incidents	34	19	8	6	1	
Affected households	681	253	352	66	10	
Affected individuals	3200	1092	1789	269	50	

Affected individuals

Displaced (individuals)	787
Injured	
Fatalities	
Missing	

Damage assessment

Damaged/out of use shelters	499
Damaged/out of use waterpoints	63
Damaged/out of use latrines	7
Damaged/out of use health facilities	
Damaged/out of use food distribution sites	

Immediate response provided

Response	# of incidents
Search and rescue	4
Shelter/NFI	11
Health	1
Hygiene Kits	
Bottled water	
Aquatabs	
HEB/cooked meals	
Dry food	2
Tracing/reunification	1
Relocation	7

Access to services of affected population

Services	# of incidents		
	Access	No access [#]	Unknown
Safe drinking water	31	1	2
Functional latrines	29	3	2
Food stocks	25	5	4
Health services	30	0	4

[#] As per initial reports. To be confirmed with further assessment.



Access the Site Management Category 1 Incident Overview online interactive map [here](#)

Source: end-of-day reports from Site Management Support agencies. Information provided is preliminary. Numbers are subject to change with more detailed assessment. For more information email: smcb.coord@gmail.com or smcb.coord2@gmail.com

With technical support from IOM Needs and Population Monitoring (NPM)

Number of incidents by camp

Camp	# incidents					TOTAL
	Landslide	Wind/Storm	Flood	Water-logging	Lightning	
Kutupalong RC						
Camp-1E						
Camp-1W						
Camp-2E	*	*	*	*	*	*
Camp-2W	1		1			2
Camp-3	1					1
Camp-4	1		1			2
Camp-5	1		1	1		3
Camp-6						
Camp-7	1					1
Camp-8E	1					1
Camp-8W		1				1
Camp-9	2	1				3
Camp-10	1					1
Camp-11	*	*	*	*		*
Camp-12	2					2
Camp-13		1				1
Camp-14 (Hakimpara)						
Camp-15 (Jamtoli)		1				1
Camp-16-(Potibonia)	1					1
Camp-17	2					2
Camp-18	1					1
Camp-19	3		2			5
Camp-20						
Camp-21 (Chakmarkul)		1				1
Camp-22 (Unchiprang)		1				1
Camp-23(Shamlapur)			1			1
Camp-24 (Leda)		1				1
Camp-25 (Alikhali)		1				1
Camp-26 (Nayapara RC)						
Camp-26 (Nayapara Exp)	1					1
Camp-27 (Jadimura)						
Total	19	8	6	1	0	34

*did not report

Source: end-of-day reports from Site Management Support agencies. Information provided is preliminary. Numbers are subject to change with more detailed assessment. For more information email: smcxb.coord@gmail.com or smcxb.coord2@gmail.com

With technical support from
IOM Needs and Population Monitoring (NPM)

Population affected & displaced by camp**

Camp	# households affected					Total Affected		Population Displaced	
	Landslide	Wind/Storm	Flood	Water-logging	Lightning	# HH	# ind.	# HH	# ind.
Kutupalong RC									
Camp-1E									
Camp-1W									
Camp-2E	*	*	*	*	*	*	*	*	*
Camp-2W	1		3			4	15	3	11
Camp-3	2					2	9		
Camp-4	22		7			29	100	7	28
Camp-5	51		6	10		67	335	8	32
Camp-6									
Camp-7	52					52	210	5	20
Camp-8E	12					12	72		
Camp-8W		41				41	170		
Camp-9	14	12				26	140	14	56
Camp-10	2					2	8		
Camp-11	*	*	*	*	*	*	*	*	*
Camp-12	2					2	6	2	6
Camp-13		150				150	900		
Camp-14 (Hakimpara)									
Camp-15 (Jamtoli)		12				12	60		
Camp-16-(Potibonia)	67					67	282	1	5
Camp-17	1					1	4	1	5
Camp-18	1					1	4		
Camp-19	5		0			5	19	3	11
Camp-20									
Camp-21 (Chakmarkul)		112				112	448	112	448
Camp-22 (Unchprang)		25				25	127	15	74
Camp-23(Shamlapur)			50			50	200		
Camp-24 (Leda)		0				0	0		
Camp-25 (Alikhali)		0				0	0		
Camp-26 (Nayapara RC)									
Camp-26 (Nayapara Exp)	21					21	91	21	91
Camp-27 (Jadimura)									
Total	253	352	66	10		681	3200	192	787

*did not report

**Affected households and individuals are reflected as per end of day site-level reports submitted. Figures will later be reconciled.

Source: end-of-day reports from Site Management Support agencies. Information provided is preliminary. Numbers are subject to change with more detailed assessment. For more information email: smcxb.coord@gmail.com or smcxb.coord@gmail.com

With technical support from IOM Needs and Population Monitoring (NPM)

Need for intervention (incidents by camp)

Camp	Landslide clean-up	Road access repair	Unblocking drains	Footpath repair	Bridge repair
Kutupalong RC					
Camp-1E					
Camp-1W					
Camp-2E					
Camp-2W					
Camp-3					
Camp-4	1			1	
Camp-5	1		2	2	1
Camp-6					
Camp-7		1			
Camp-8E	1				
Camp-8W					
Camp-9	2				
Camp-10	1	1	1	1	1
Camp-11					
Camp-12	2				1
Camp-13		1	1	1	1
Camp-14 (Hakimpara)					
Camp-15 (Jamtoli)					
Camp-16-(Potibonia)	1	1	1	1	1
Camp-17	2	1	1	2	
Camp-18		1			
Camp-19	1	2	1	3	2
Camp-20					
Camp-21 (Chakmarkul)					
Camp-22 (Unchiprang)					
Camp-23(Shamlapur)					
Camp-24 (Leda)					
Camp-25 (Alikhali)					
Camp-26 (Nayapara RC)					
Camp-26 (Nayapara Exp)		1		1	1
Camp-27 (Jadimura)					
Total	12	9	7	12	8

*did not report

Source: end-of-day reports from Site Management Support agencies. Information provided is preliminary. Numbers are subject to change with more detailed assessment. For more information email: smcxb.coord@gmail.com or smcxb.coord2@gmail.com

With technical support from IOM Needs and Population Monitoring (NPM)