

CCCM CLUSTER DASHBOARD - KACHIN AND NORTHERN SHAN

Monday, September 30, 2019

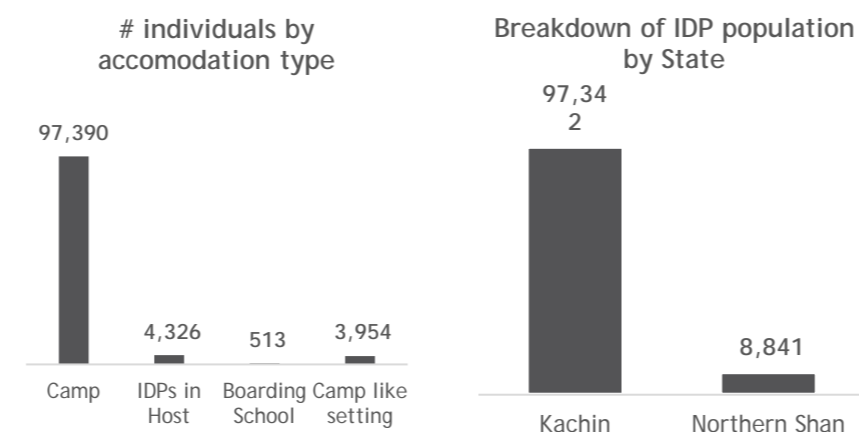
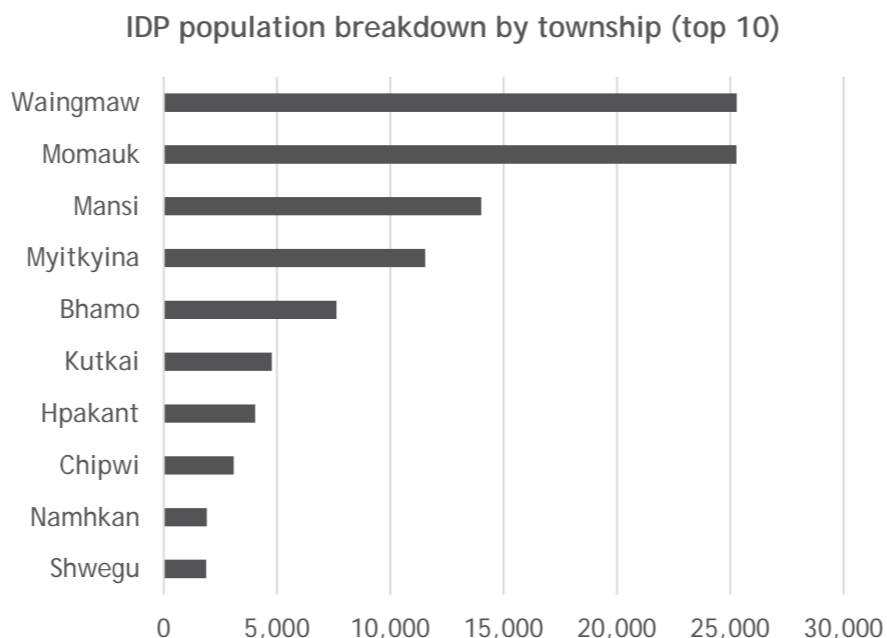


of IDP Locations **171**

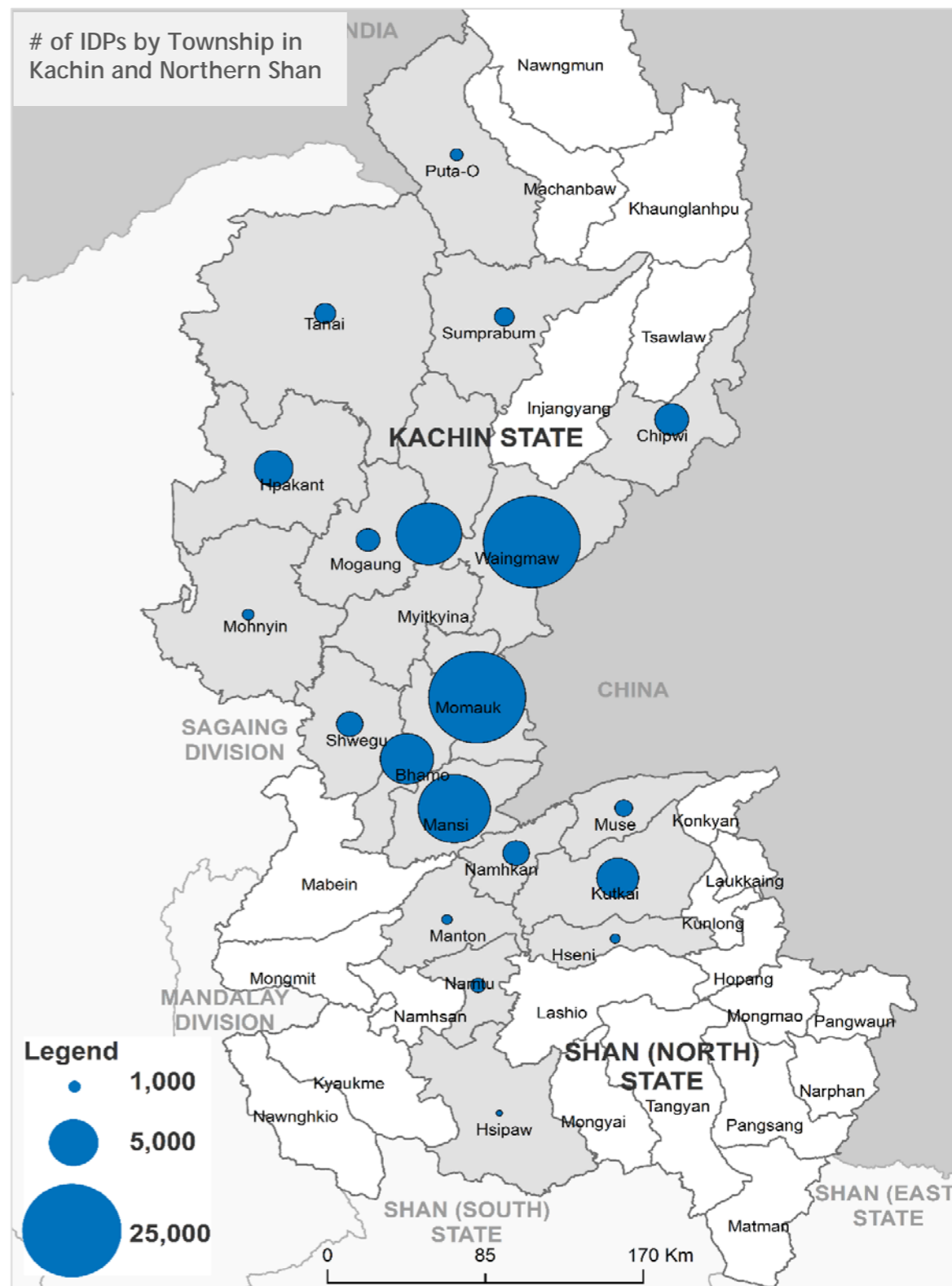
Estimated number of IDPs **106,183**

Displacement started in June 2011 due to the fighting between the Government and the Kachin Independence Organization. The majority of IDPs live in camps along the Myanmar-China Border. Approximately 37% of IDPs live in camps in non-Government

State/Township	# of HH	# of IDPs	# of IDP Loc.
Kachin			
Bhamo	1,342	7,625	8
Chipwi	608	3,090	5
Hpakant	798	4,033	23
Injyangyang	-	-	-
Khaunglanhpu	-	-	-
Machanbaw	-	-	-
Mansi	2,824	14,011	11
Mogaung	309	1,548	8
Mohnyin	78	384	4
Momauk	4,764	25,264	17
Myitkyina	2,195	11,534	26
Putao	88	441	3
Shwegu	457	1,872	3
Sumprabum	212	1,046	4
Tanai	276	1,209	3
Waingmaw	4,850	25,285	24
Kachin Total	18,801	97,342	139
Northern Shan			
Hseni	48	262	1
Kutkai	922	4,770	16
Manton	58	305	2
Muse	169	865	2
Namhkan	372	1,905	6
Hsipaw	37	120	1
Namtu	131	614	4
Northern Shan Total	1,737	8,841	32
Grand Total	20,538	106,183	171



Type of accommodation / accessibility	GCA		NGCA		Total		%
	# camps	# individuals	# camps	# individuals	# camps	# individuals	
Camp	121	59,803	17	37,587	138	97,390	91.72%
IDPs in Host	10	4,326	-	-	10	4,326	4.07%
Boarding School	2	57	1	456	3	513	0.48%
Camp like setting	19	2,557	1	1,397	20	3,954	3.72%



Sources: CCCM cluster partners, UNHCR, other humanitarian organizations and MIMU. For more information please contact Deepika Bhardwaj (bhardwad@unhcr.org), Sub-national Cluster Coordinator