



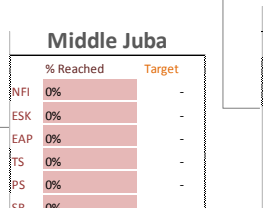
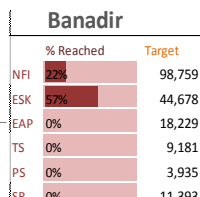
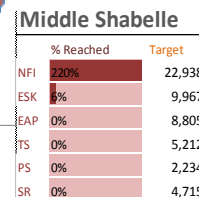
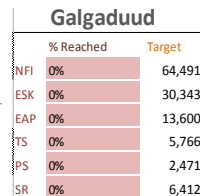
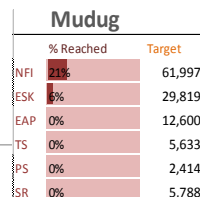
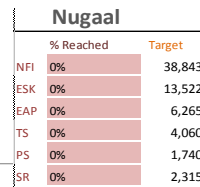
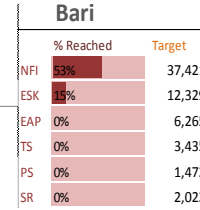

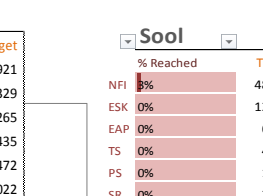
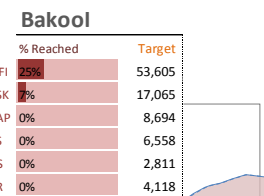
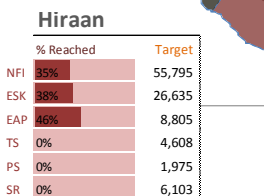
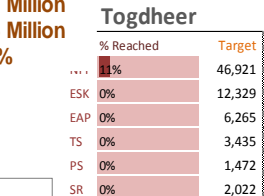
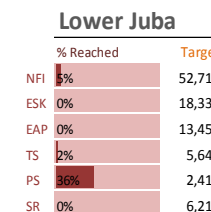
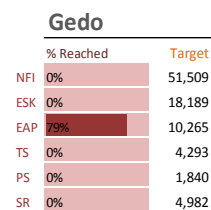
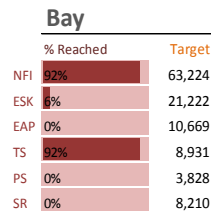
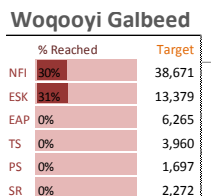
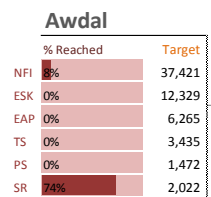
SOMALIA

Shelter Activities - Progress against Targets

October 2019



Internally Displaced Persons: **2.6 Million**
 People in need of Shelter Assistance: **2.3 Million**
 e targeted by Shelter Cluster Partners: **1.6 Million**
 % reached by Shelter Cluster Partners: **28%**



Regional Boundaries
 District Boundaries

Number of beneficiaries by region and category

	NFI	ESK	TS	PS	SR	EAP	Total
Lower Juba	2,400	-	120	871	-	-	3,391
Togdheer	5,064	-	-	-	-	-	5,064
Awdal	3,000	-	-	-	1,500	-	4,500
Bay	58,190	1,320	8,208	-	-	-	67,718
Middle Shabelle	50,550	600	-	-	-	-	51,150
Banadir	21,785	25,406	-	-	-	-	47,191
Hiraan	19,596	10,002	-	-	-	4,080	33,678
Bari	19,788	1,800	-	-	-	-	21,588
Sool	1,566	-	-	-	-	-	1,566
Gedo	-	-	-	-	-	8,082	8,082
Mudug	12,780	1,800	-	-	-	-	14,580
Woqooyi Galbeed	11,522	4,142	-	-	-	-	15,664
Sanaag	15,690	1,800	-	-	-	-	17,490
Bakool	13,320	1,200	-	-	-	-	14,520
Lower Shabelle	30,900	108,600	-	-	-	-	139,500

Category	Full Name	Beneficiaries Reached	Target	Progress
PS	Permanent shelter	871	39,000	2%
SR	Shelter Repair	1,500	81,000	2%
TS	Transitional shelter	8,328	90,000	9%
NFI	Non Food Items Kit	266,151	884,000	30%
ESK	Emergency shelter	156,670	300,000	52%
EAP	Emergency Assistance Package	12,162	206,000	6%
TOTAL	Total	445,682	1,600,000	28%

Source: 3W matrix, HNO, HRP

"The boundaries and names shown and the designations used on this map do not imply official endorsement or acceptance by United Nations."

Created: Nov 12, 2019
 Contact: okal@unhcr.org

