

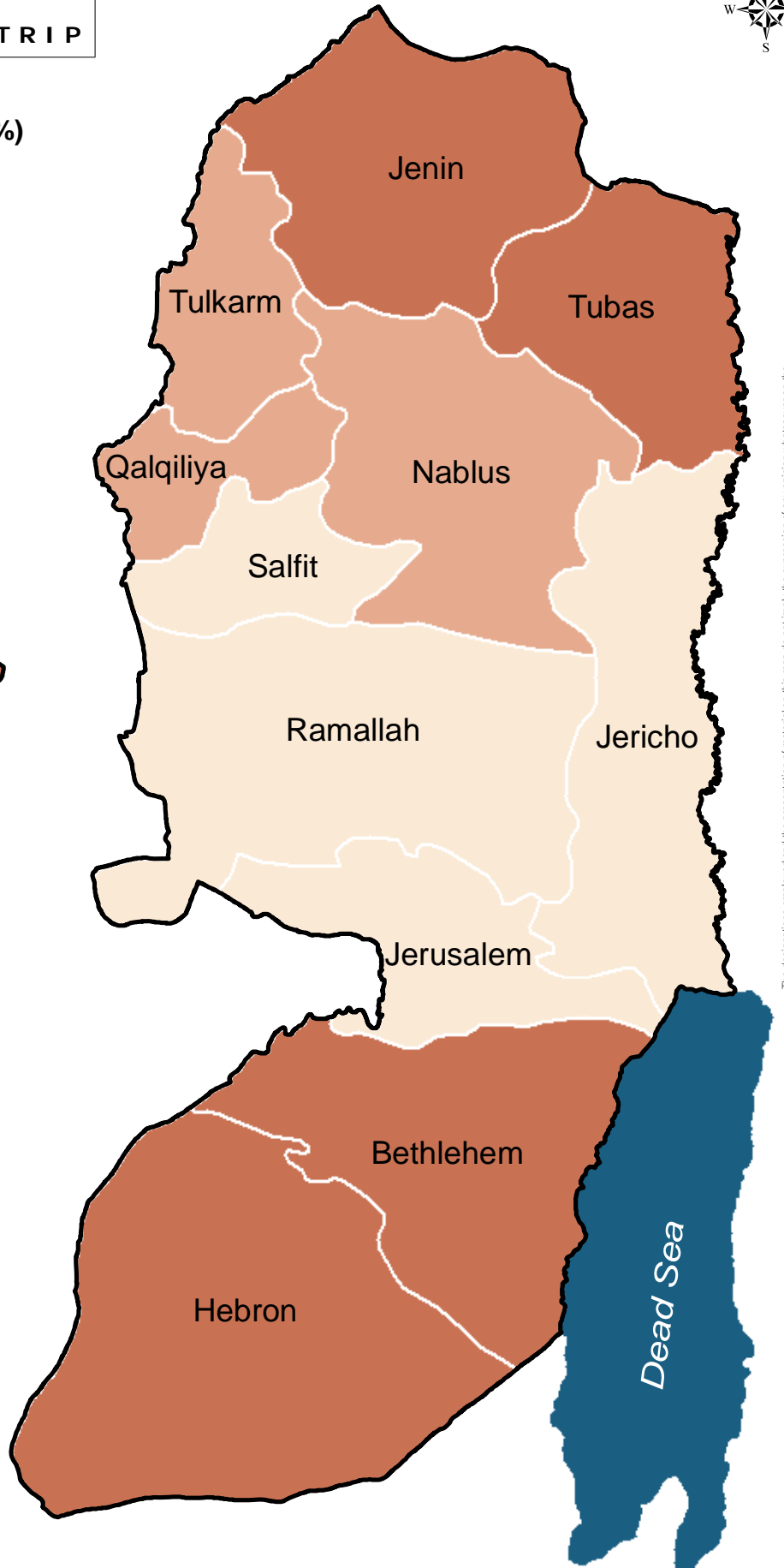
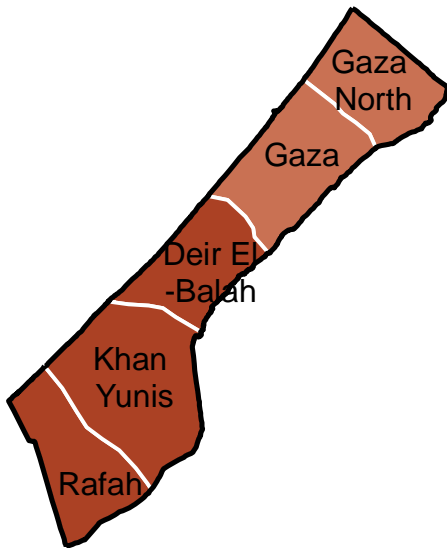
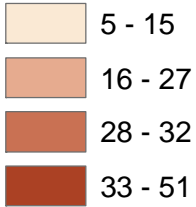
POVERTY MAP - as of 2004

WEST BANK & GAZA STRIP

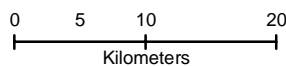


Poverty Rates by Governorate (%)

According to Actual Monthly Consumption Patterns of Households



The designations employed and the presentation of material on this map do not imply the expression of any opinion whatsoever on the part of the Secretariat of the United Nations concerning the legal status of any country, territory, city or area or of its authorities or concerning the delimitation of its frontiers or boundaries.



United Nations
Office for the Coordination of Humanitarian Affairs

Cartography: OCHA - oPt - October 2005.
Base data: PA MoP, July 2000, OCHA update 2004
For comments contact <ochaopt@un.org> or Tel. +972 (02) 582-9962
<http://www.ochaopt.org>