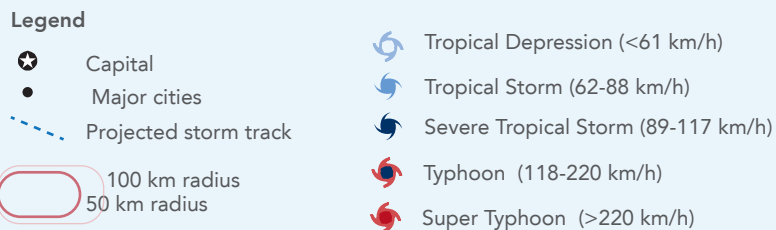
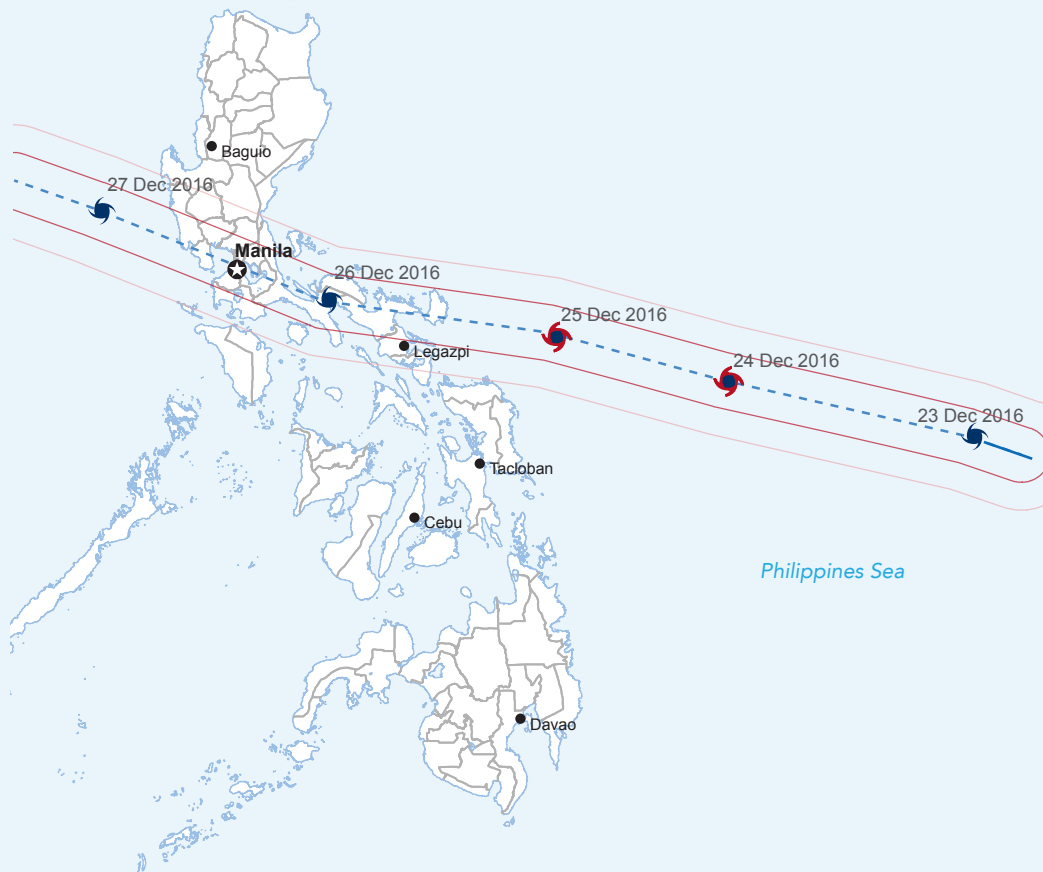


Severe Tropical Storm Nock-ten (Nina) has maintained its strength with maximum sustained winds of 105 km/h near the centre and gusts of up to 130 km/h. The Philippine Atmospheric, Geophysical and Astronomical Services Administration (PAGASA) forecasts that STS Nock-ten will intensify as it traverses the Philippines Sea but will slightly weaken when it makes landfall over the province of Catanduanes in the afternoon or evening of 25 December and will continue to cross Southern Luzon, National Capital Region and Central Luzon. Authorities have warned possible landslides and floods especially in low-lying areas.



Figures are based on the cities/municipalities within the 50km radius of the projected track using census 2015 for total population and estimates of the age and sex breakdown using 2010 proportions

The boundaries and names shown and the designations used on this map do not imply official endorsement or acceptance by the United Nations. Creation date: 23 Dec 2016 Sources: PAGASA, Weather Philippines, PSA, DILG, DOH

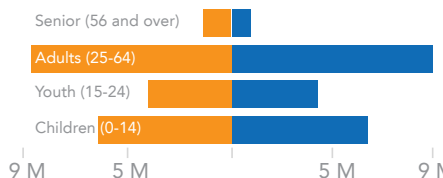
PROFILE

Within the 50 km radius of storm track


14 provinces
3, 4-A, NCR and 5 regions

38 Million people
7.5 Million households

19.5 M 50.1% (Female)
19.4 M 49.9% (Male)

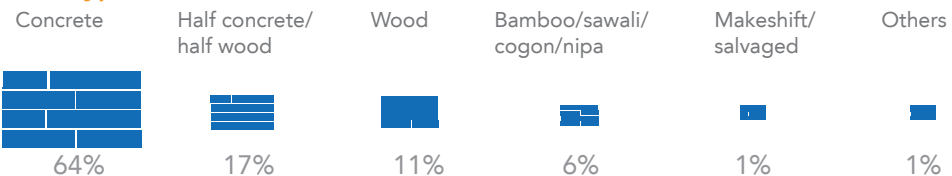


FACILITIES

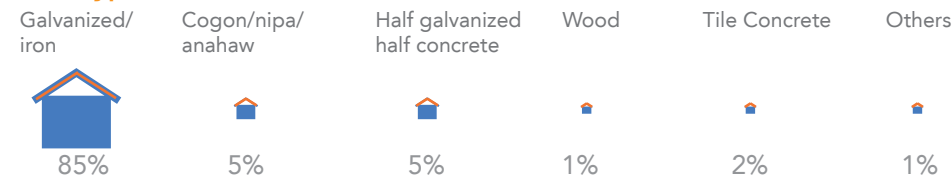


SHELTER

Wall type



Roof type



WATER

Water source

