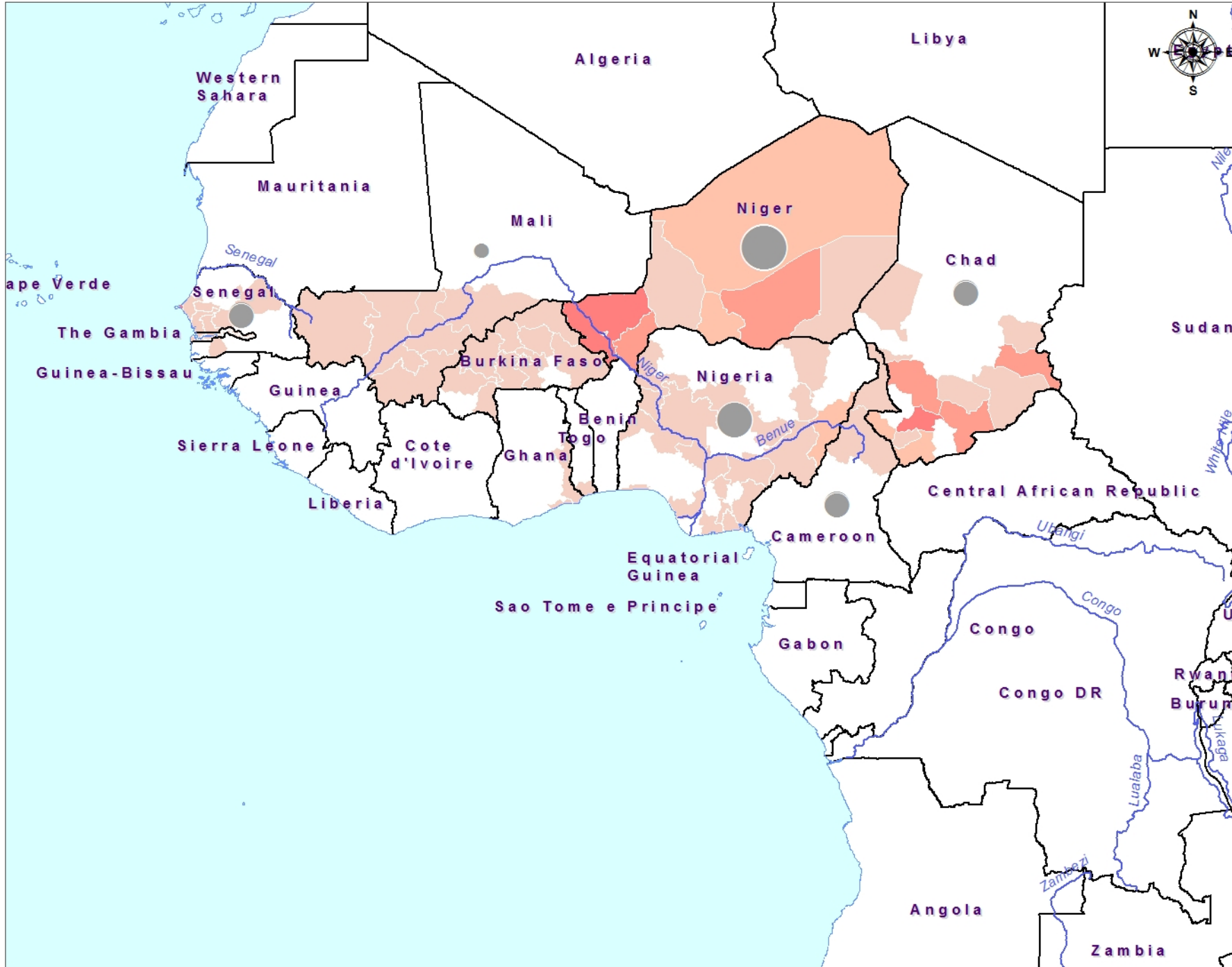


# WEST AND CENTRAL AFRICA - Flood Impact Profile

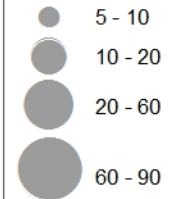
As of 17 September 2012



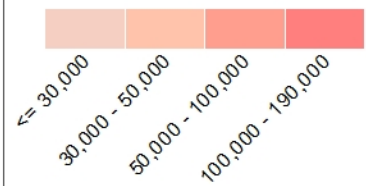
Regional Office for West and Central Africa



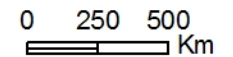
### Killed



### Victims



Total victims: 1,470,500  
Total killed people: over 130



Map Doc Name: OCHA\_FloodsMap\_Draft\_v12\_100912  
Creation Date: 10 September 2012  
Projection/Datum: GCS/WGS 1984  
Web Resources: <http://ochaonline.un.org/rowca>  
Nominal Scale at A4 paper size: 1:26 666 666

Map data source(s):  
Dev Info, DCW, Global Discovery, BIH (Niger), NEMA (Nigeria), Red Cross (Senegal), press for other countries

Disclaimers:  
The designations employed and the presentation of material on this map do not imply the expression of any opinion whatsoever on the part of the Secretariat of the United Nations concerning the legal status of any country, territory, city or area or of its authorities, or concerning the delimitation of its frontiers or boundaries.

For comments, please contact:  
[dleye3@un.org](mailto:dleye3@un.org)

