

Japan Earthquake and Tsunami: Who What Where as of 06/05/2011

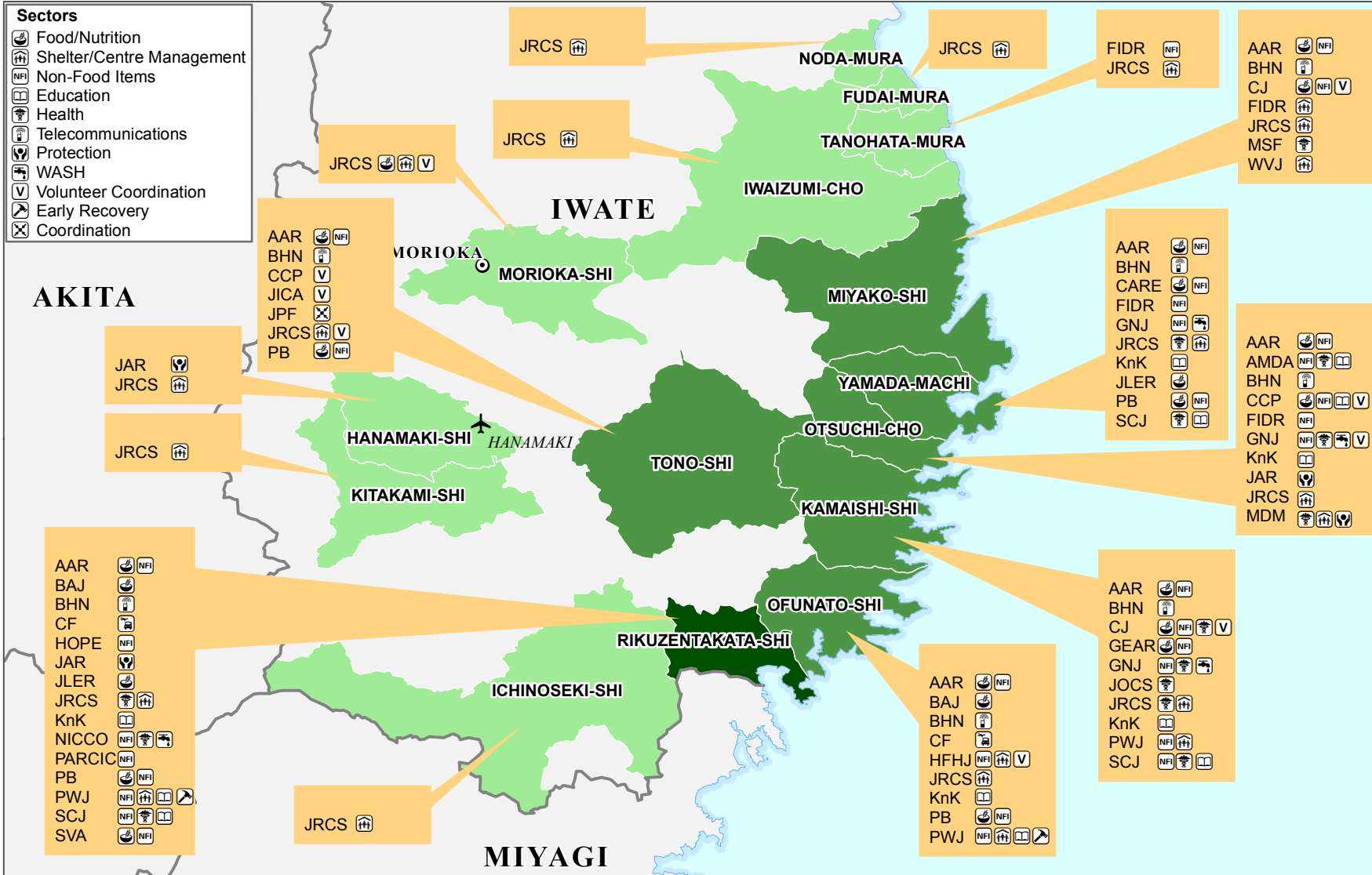
Iwate Prefecture

JANIC
Japan NGO Center for International Cooperation

Operational data collected and consolidated by JANIC and the Japan Platform.



- Sectors**
- Food/Nutrition
 - Shelter/Centre Management
 - Non-Food Items
 - Education
 - Health
 - Telecommunications
 - Protection
 - WASH
 - Volunteer Coordination
 - Early Recovery
 - Coordination



Legend

- Airports
- Prefecture Boundaries
- Prefecture Capital

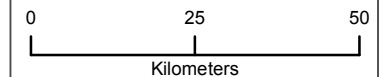
No. of Agencies

- 1 - 5
- 6 - 10
- 11 - 15

Map Doc Name:
OCHA_JPN_3W_Iwate_v4_110509

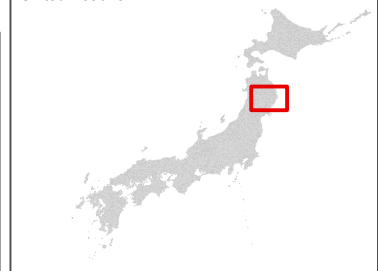
GLIDE Number(s):
EQ-2011-000028-JPN (Japan)

Creation Date: 9 May, 2011



Map data source(s):
Japan Platform, Food and Agriculture Organization (FAO)

Disclaimers:
The boundaries and names shown and the designations used on this map do not imply official endorsement or acceptance by the United Nations.



Agencies:

AAR: Association for Aid and Relief
AMDA: Association of Medical Doctors of Asia
BAJ: Bridge Asia Japan
BHN: BHN Telecom Association
CARE: CARE International Japan
CCP: Campaign for the Children of Palestine
CF: Civic Force
CJ: Caritas Japan
FIDR: Foundation for Int'l Development/Relief
GEAR: Global Emergency Aid and Rescue

GNJ: Good Neighbors Japan
HFHJ: Habitat for Humanity
HOPE: HOPE Int'l Development Agency Japan
JAR: Japan Association for Refugees
JICA: Japan International Cooperation Agency
JLER: Japan Lutheran Emergency Relief
JOCS: Jpn Overseas Christian Medical Coop. Service
JPF: Japan Platform
JRCs: Japan Red Cross Society
KnK: Children without Borders

MDM: Medecins du Monde
MSF: Medecins sans Frontiers Japan
NICCO: Nippon Int'l Coop. for Community Dev.
PARCIC: Pacific Asia Resource Center Interpeoples' Cooperation
PB: Peacebuilders
PWJ: Peace Winds Japan
SCJ: Save the Children Japan
SVA: Shanti Volunteer Association
WVJ: World Vision Japan