

PMT Mogadishu Dashboard

Last Updated 27/01/2012 12:34

Total estimate displacements from Mogadishu

6,300

Total Displacements Nationwide

49,000

Leaving the City To Areas Within Mogadishu

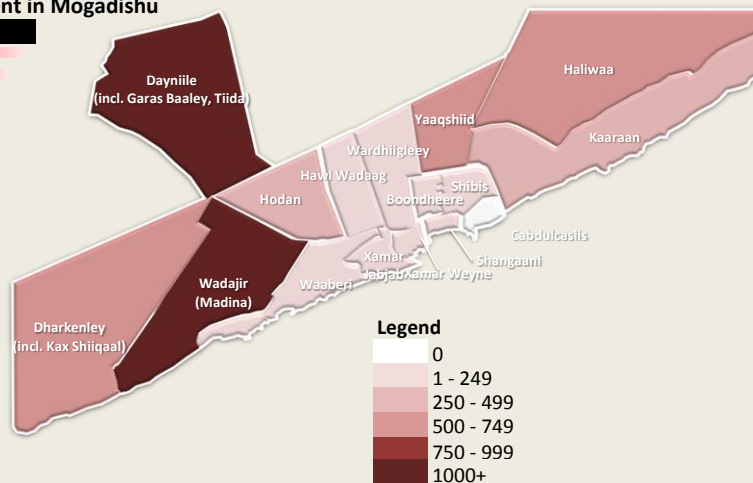
2,000

4,300

From **1 Dec 2011 to date**

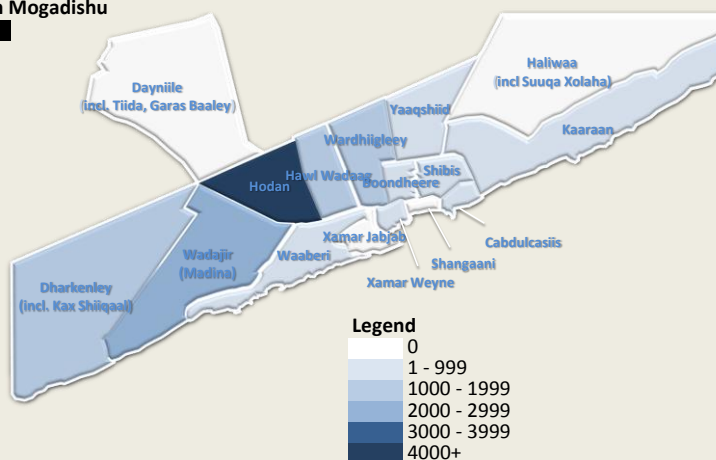
Sources of Displacement in Mogadishu

District	Displacement
Dayniile	1,320
Wadajir	1,080
Haliwaa	730
Dharkenley	670
Yaaqshiid	530
Hodan	490
Banadir	480
Kaaraan	320
Xamar Weyne	220
Wardhiigley	200
Waaberi	150
Hawl Wadaag	60
Boondheere	10
Shangaani	10
Shibis	10
Xamar Jabjab	0
Cabdulcasii	0

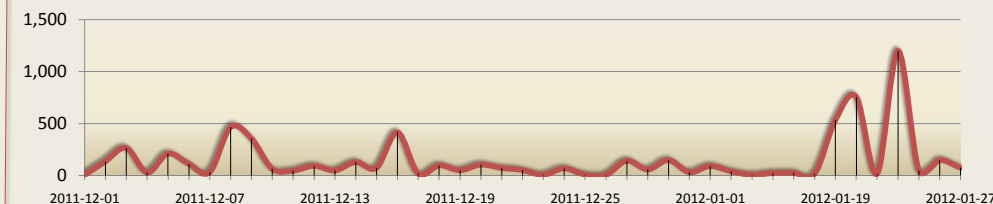


Areas Receiving IDPs within Mogadishu

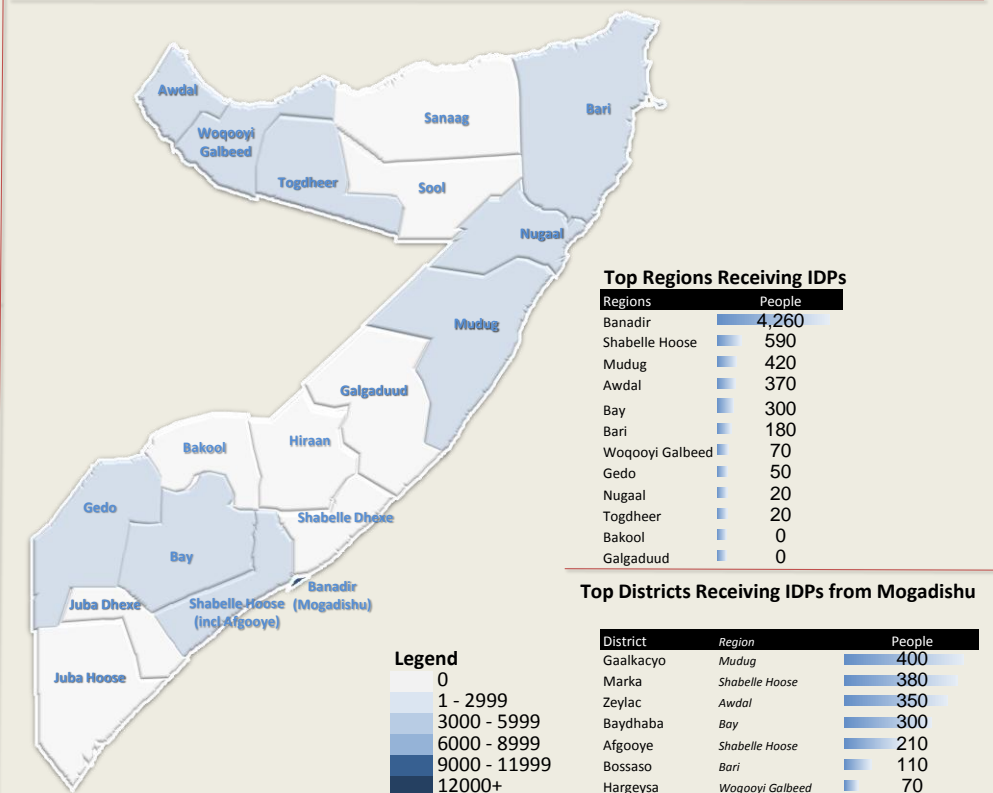
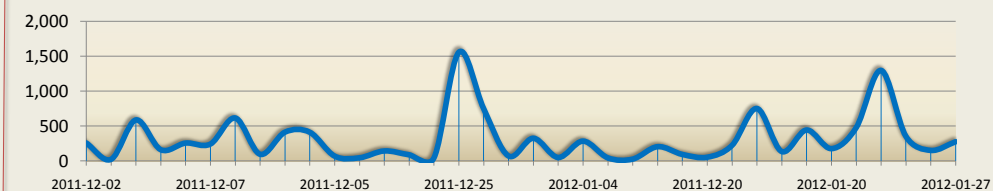
District	People
Hodan	4,680
Wadajir	2,060
Dharkenley	1,910
Hawl Wadaag	1,640
Banadir	1,540
Wardhiigley	1,180
Cabdulcasii	700
Yaaqshiid	500
Kaaraan	430
Boondheere	390
Shibis	260
Xamar Weyne	130
Waaberi	80
Dayniile	0
Haliwaa	0
Shangaani	0
Xamar Jabjab	0



Graph of Displacement from Mogadishu



Graph of Displacements to Mogadishu



Top Regions Receiving IDPs

Regions	People
Banadir	4,260
Shabelle Hoose	590
Mudug	420
Awdal	370
Bay	300
Bari	180
Woqooyi Galbeed	70
Gedo	50
Nugaal	20
Togdheer	20
Bakool	0
Galgaduud	0

Top Districts Receiving IDPs from Mogadishu

District	Region	People
Gaalkacyo	Mudug	400
Marka	Shabelle Hoose	380
Zeylac	Awdal	350
Baydhaba	Bay	300
Afgooye	Shabelle Hoose	210
Bossaso	Bari	110
Hargeysa	Woqooyi Galbeed	70
Qardho	Bari	60



For more information, contact:
 Needham Andreas - (PI Officer/Executive Assistant)-needham@unhcr.org
 Matthew Smawfield - Operations Data Manager - smawfie@unhcr.org

Data on displacement is obtained from the IASC Somalia Population Movement Tracking system

PMT/PMN is funded by



European Commission Humanitarian Aid



The People of Japan