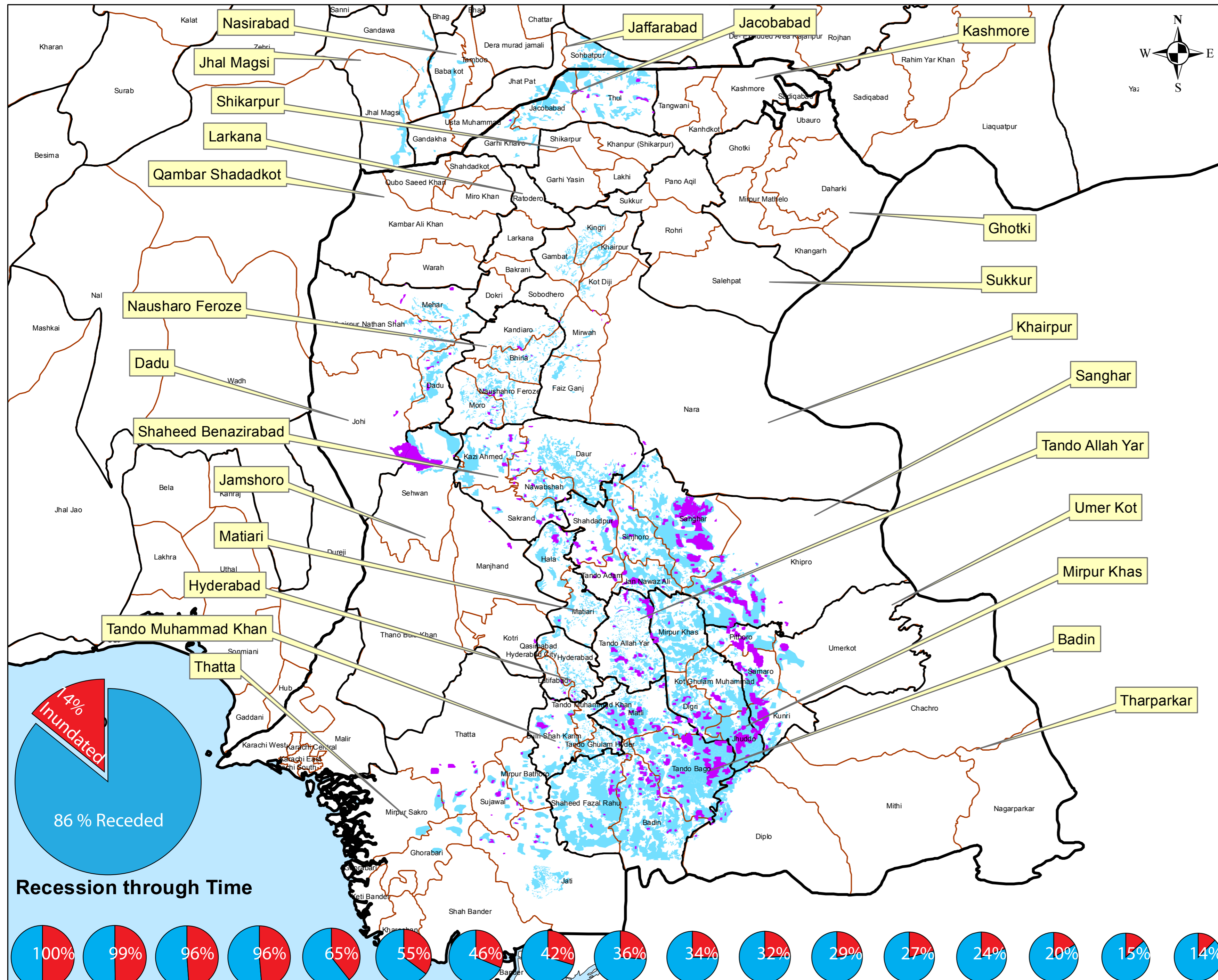


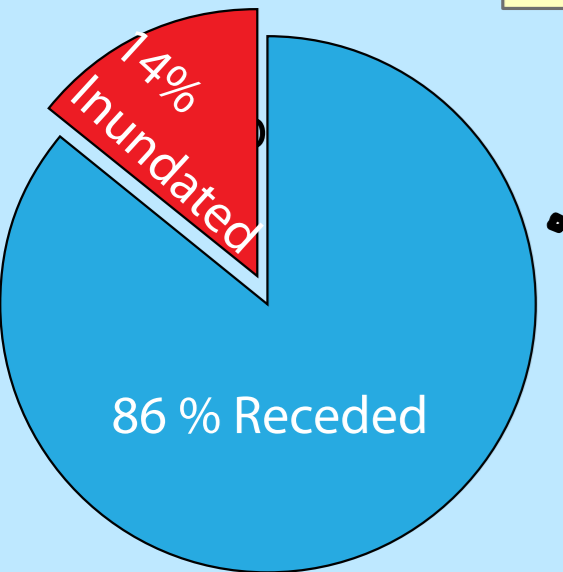
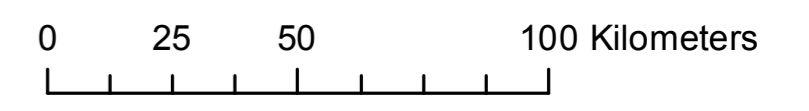
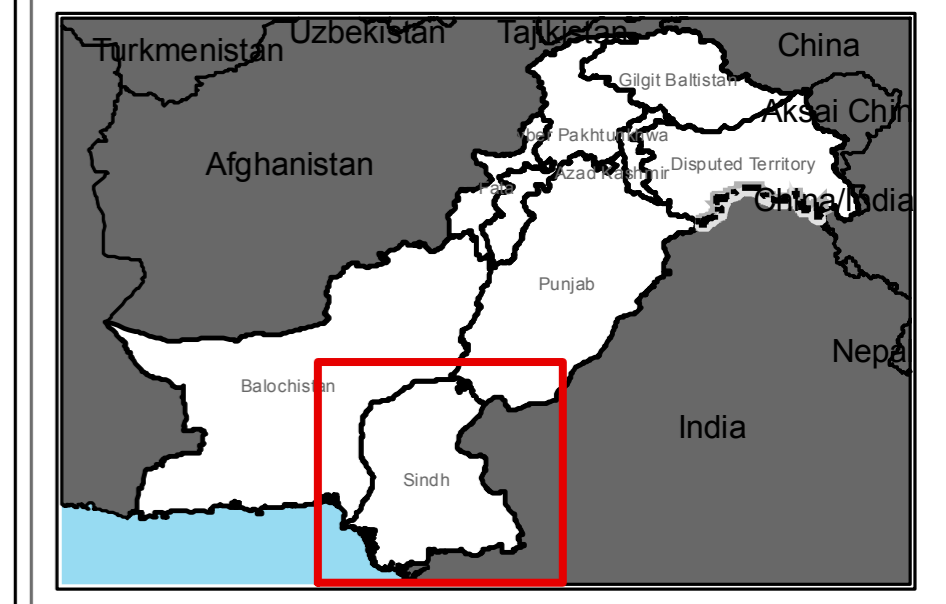


Max Flood Extent against 1st January 2012 - Southern Pakistan

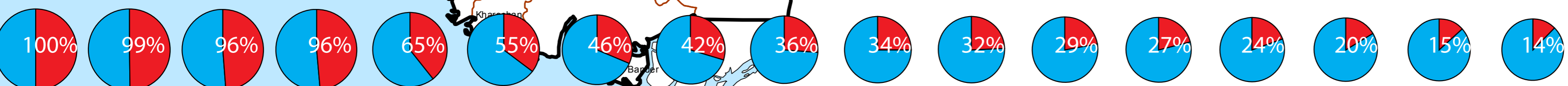


Legend

- Provincial boundary
- District boundary
- Tehsil boundary
- Flood Extent January 1st 2012
- Max Flood Extent Sept 28th 2011



Recession through Time



Data Sources
 Administrative boundaries: GAUL
 Data: SUPARCO
 Dated: 1st January 2012
 Code: FAOPK1065_Pakistan_Floods2011_Map_v05_20120104

Disclaimers:
 The designations employed and the presentation of material on this map do not imply the expression of any opinion whatsoever on the part of the Secretariat of the United Nations concerning the legal status of any country, territory, city or area or of its authorities, or concerning the delimitation of its frontiers or boundaries.