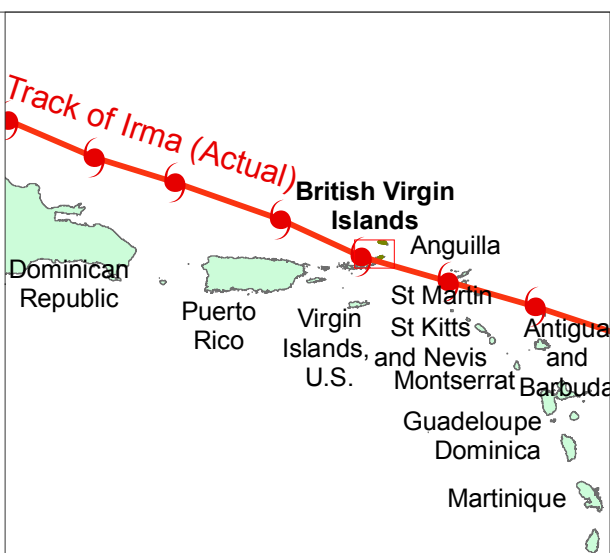
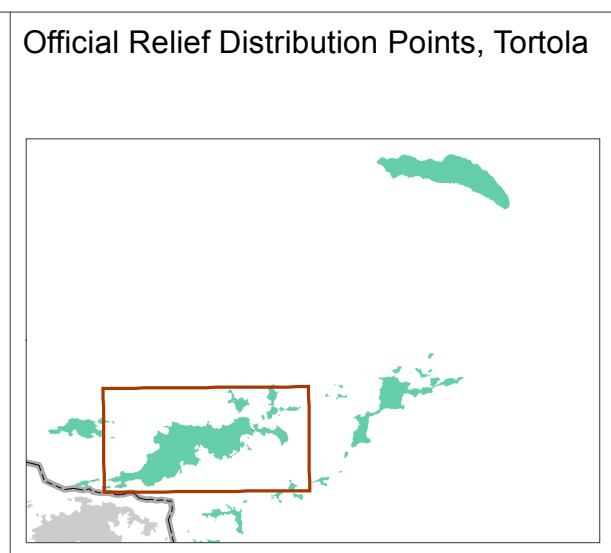
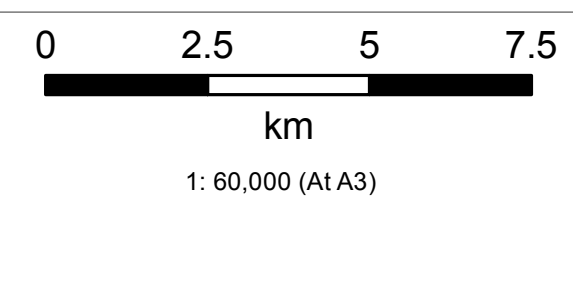


MAP ACTION **GOVERNMENT OF THE VIRGIN ISLANDS**

British Virgin Islands: Hurricane Irma- Tortola Relief Distribution Points (as of 12 Sep 2017)



- DC** Distribution Points
- Ghut (Dry River)
- Roads**
 - Primary
 - Secondary
 - Tertiary
 - - - Access
- Buildings**
- Elevation (m) Value**
 - High : 600
 - Low : 0



Data sources
 USVI outline: GADM
 Elevation: SRTM
 Roads: GoVI
 Distribution Points: GoVI

Created 12 Sep 2017 / UTC-04:00
Map Document
Projection & Datum WGS 1984 UTM Zone 20N /
Glide Number TC-2017-000125-DOM
 Produced by MapAction mapaction.org
 barbados@mapaction.org
 MapAction's contribution made possible by support from the UK Government Department for International Development and the Ministry of Foreign Affairs of the Netherlands.
 The depiction and use of boundaries, names and associated data shown here do not imply endorsement or acceptance by MapAction.