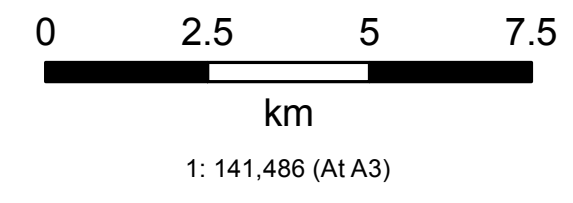
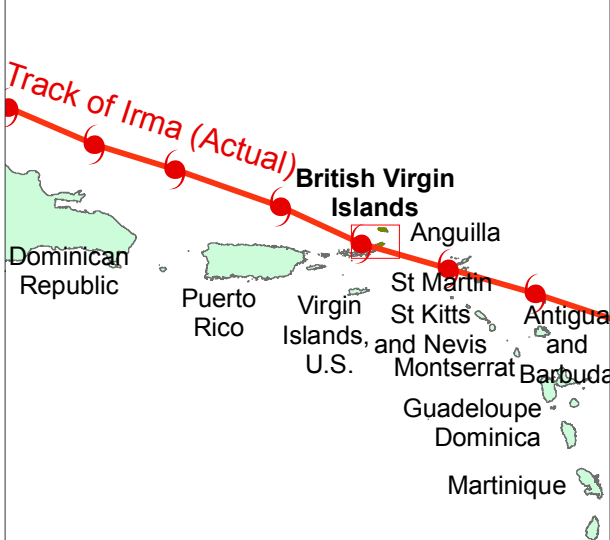
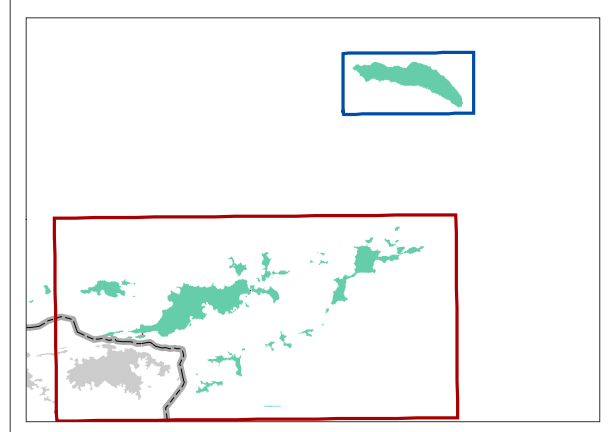


GOVERNMENT OF THE VIRGIN ISLANDS
British Virgin Islands: Hurricane Irma- Electoral Districts (as of 10 Sep 2017)

Electoral Districts of BVI used for needs assessment and distribution networks.



Data sources
 USVI outline: GADM
 Other Data: GoVI

Created 10 Sep 2017 UTC-04:00
Map Document MA208_BVI_ElectoralDistricts_v01
Projection & Datum WGS 1984 UTM Zone 20N /
Glide Number TC-2017-000125-DOM
 Produced by MapAction mapaction.org
 barbados@mapaction.org
 MapAction's contribution made possible by support from the UK Government Department for International Development and the Ministry of Foreign Affairs of the Netherlands.
 The depiction and use of boundaries, names and associated data shown here do not imply endorsement or acceptance by MapAction.