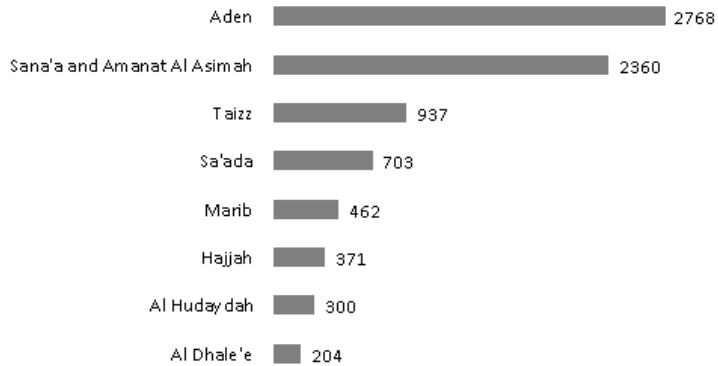


### Governorates with > 200 total injuries and deaths



Governorate	Total deaths and injuries	Total deaths	Total injuries	children dead	children injured	women dead	women injured
Abyan	182	15	167	3	5	1	2
Aden	2768	377	2391	2	11	3	7
Al Bayda	134	12	122	0	1	0	0
Al Dhale'e	204	98	106	0	2	0	1
Al Hudaydah	300	90	210	0	11	0	1
Al Jawf	7	4	3	0	0	0	0
Al Maharah	0	0	0	0	0	0	0
Al Mahwit	0	0	0	0	0	0	0
Amanat Al Asimah	1100	120	980	9	14	6	15
Amran	147	51	96	0	3	0	2
Dhamar	32	12	20	2	4	0	2
Hadramaut	47	16	31	0	3	0	1
Hajjah	371	105	266	2	16	13	14
Ibb	189	52	137	12	21	7	8
Lahj	140	59	81	0	0	0	0
Marib	462	75	387	0	1	1	1
Raymah	0	0	0	0	0	0	0
Sa'ada	703	247	456	46	39	28	25
Sana'a	1260	223	1037	21	93	5	45
Shabwah	167	45	122	0	0	1	0
Socotra	0	0	0	0	0	0	0
Taizz	937	219	718	6	1	2	8
<b>Total</b>	<b>9150</b>	<b>1820</b>	<b>7330</b>	<b>103</b>	<b>225</b>	<b>67</b>	<b>132</b>



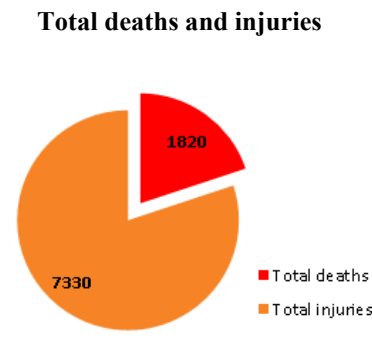
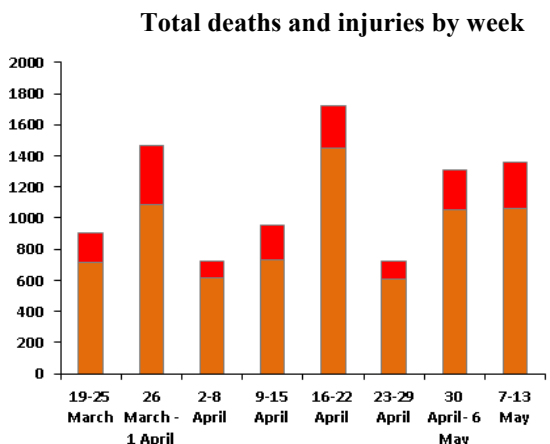
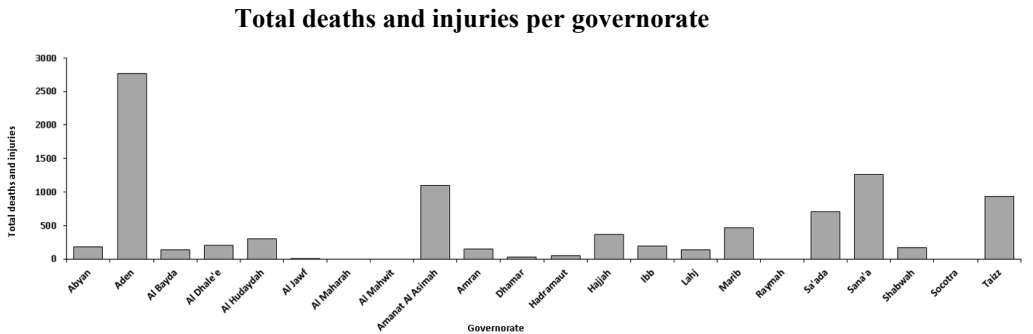
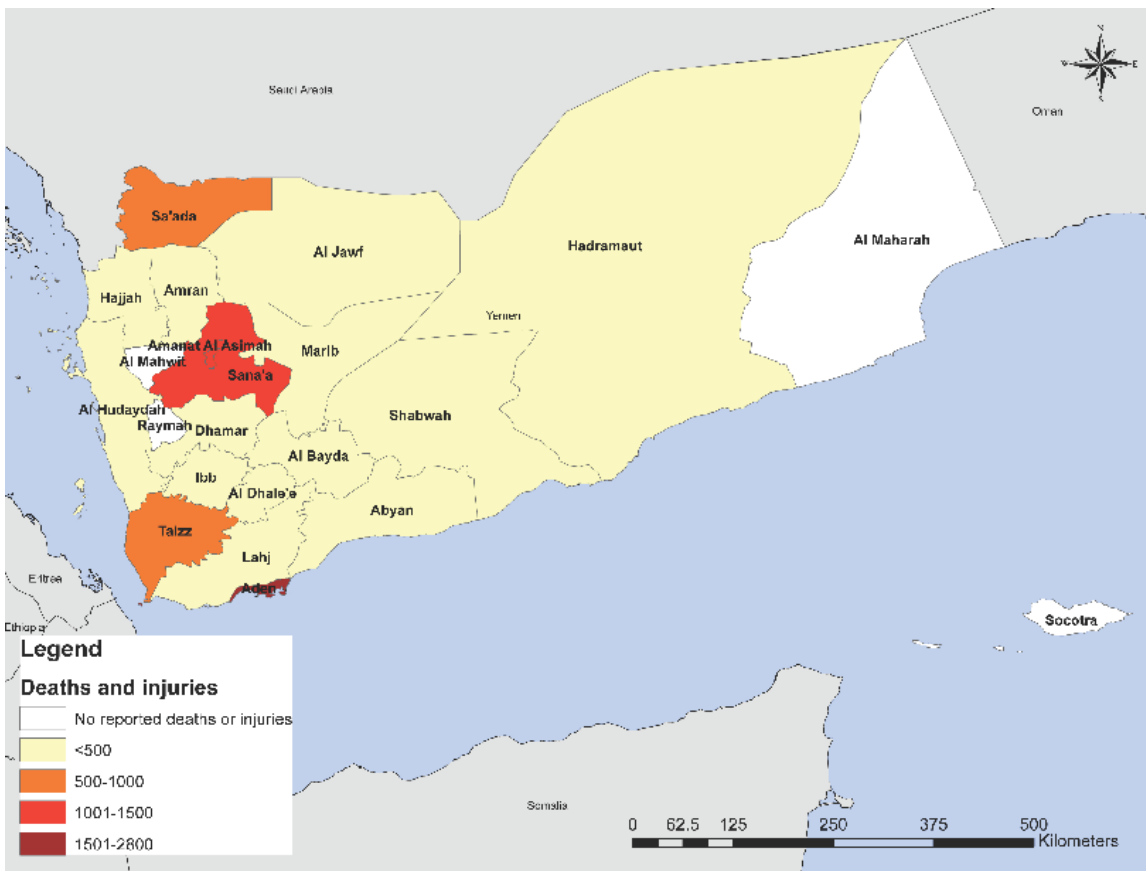
Raw data source: Yemen health cluster

#### DISCLAIMER

The figures shown are based on reporting by health facilities only, which may be an under-estimation of the actual figures. Figures of children and women were not reported on daily bases.

The boundaries and names shown and the designations used on this infographic do not imply the expression of any opinion whatsoever on the part of the World Health Organization concerning the status of any country, territory, city, or area, or of its authorities, or concerning the delimitation of its frontiers or boundaries. Dotted lines on maps represent approximate border lines for which there may not yet be full agreement. All reasonable precautions have been taken by WHO to produce this infographic. However this infographic is being distributed without warranty of any kind, either express or implied regarding its content. The responsibility for its interpretation and use lies with the user. In no event shall the World Health Organization be liable for damages arising from its use.

© WHO 2015. All rights reserved.





**9150**  
**TOTAL DEATHS AND INJURIES**



**328**  
**TOTAL CHILDREN INJURED AND DEAD**



**199**  
**TOTAL WOMEN INJURED AND DEAD**

Raw data source: Yemen health cluster

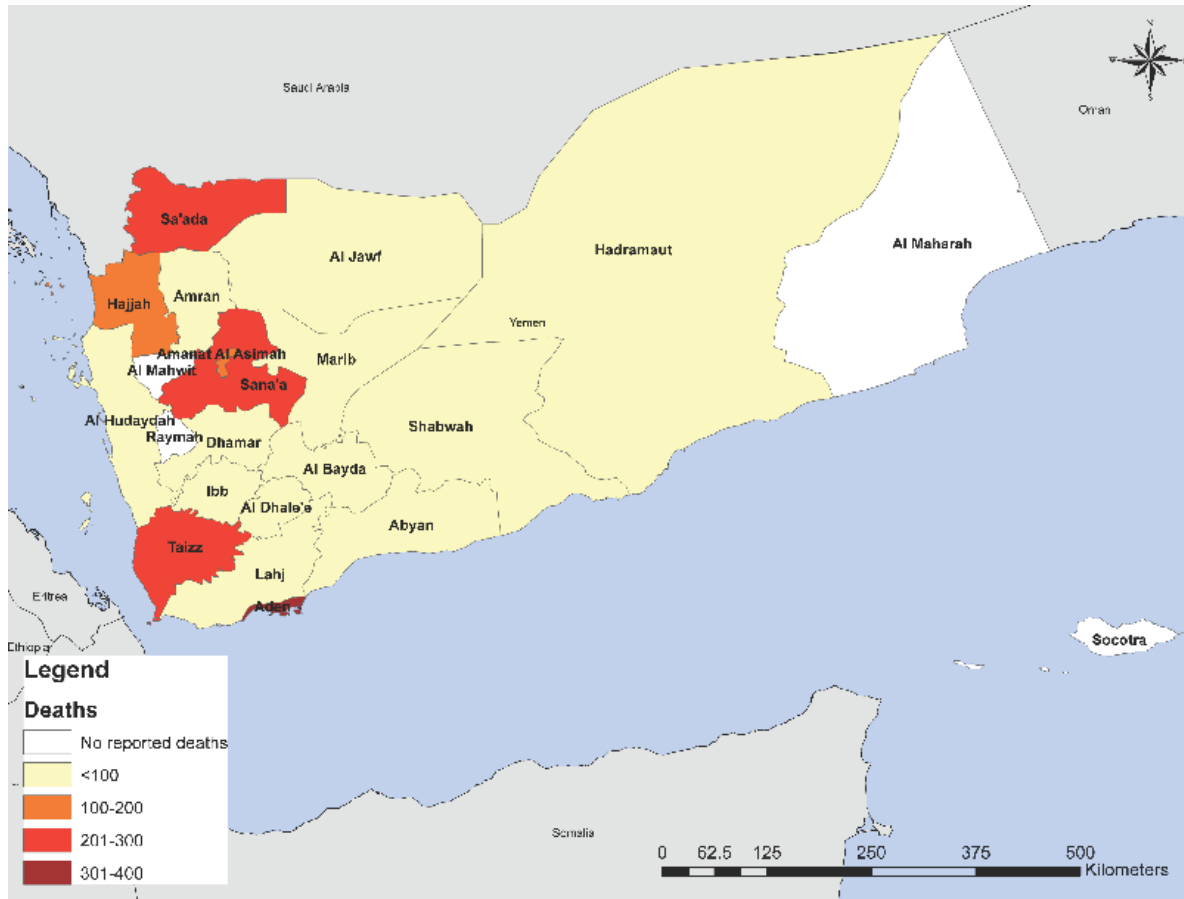
**DISCLAIMER**

The figures shown are based on reporting by health facilities only, which may be an under-estimation of the actual figures. Figures of children and women were not reported on daily bases.

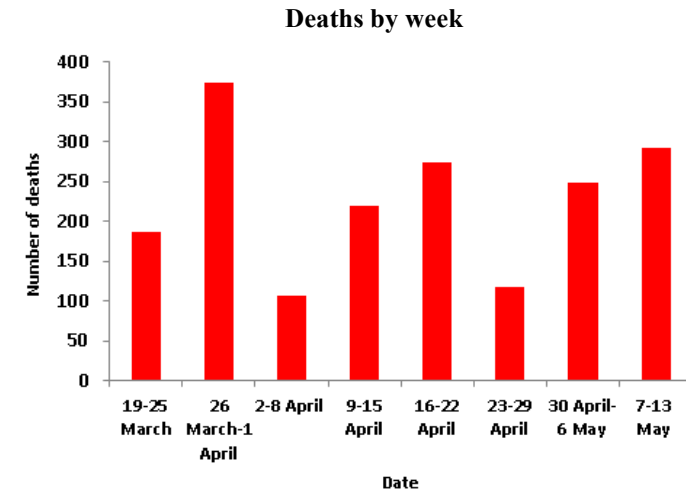
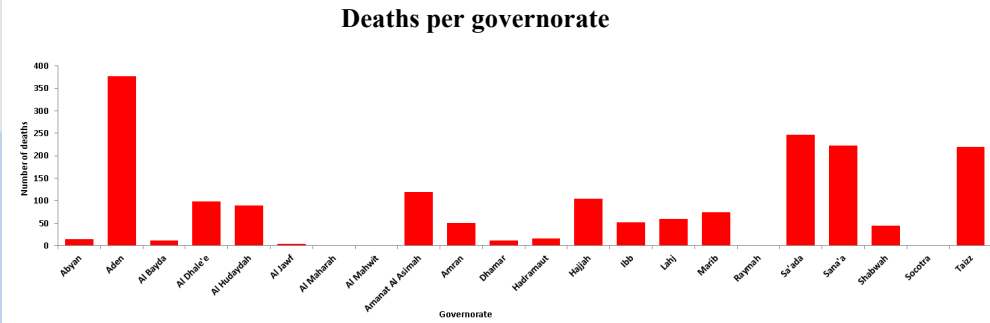
The boundaries and names shown and the designations used on this infographic do not imply the expression of any opinion whatsoever on the part of the World Health Organization concerning the status of any country, territory, city, or area, or of its authorities, or concerning the delimitation of its frontiers or boundaries. Dotted lines on maps represent approximate border lines for which there may not yet be full agreement. All reasonable precautions have been taken by WHO to produce this infographic. However this infographic is being distributed without warranty of any kind, either express or implied regarding its content. The responsibility for its interpretation and use lies with the user. In no event shall the World Health Organization be liable for damages arising from its use.

© WHO 2015. All rights reserved.

# Yemen crisis: Health facility-based reported deaths, 19 March–13 May 2015



Raw data source: Yemen health cluster





**1820 TOTAL DEATHS**



**103 CHILDREN DEAD**



**67 WOMEN DEAD**

Raw data source: Yemen health cluster

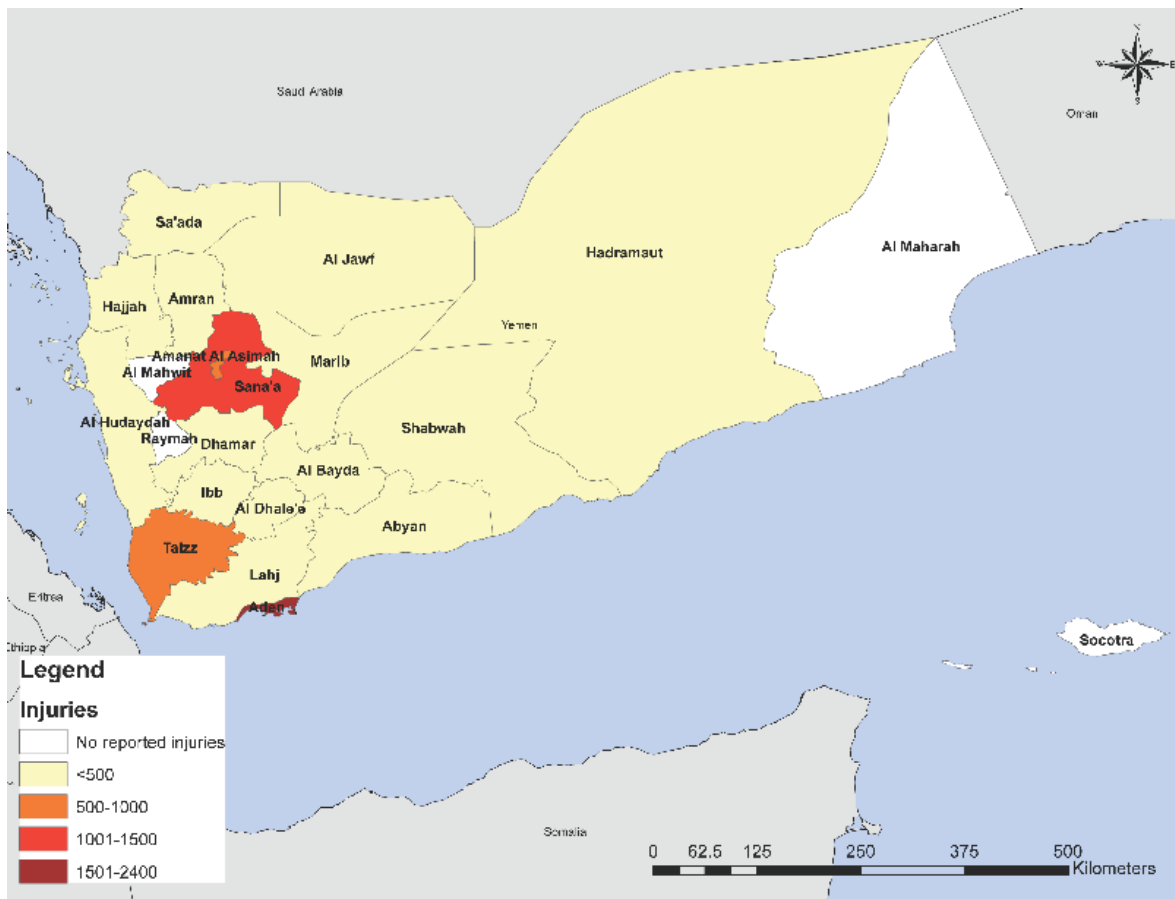
**DISCLAIMER**

The figures shown are based on reporting by health facilities only, which may be an under-estimation of the actual figures. Figures of children and women were not reported on daily bases.

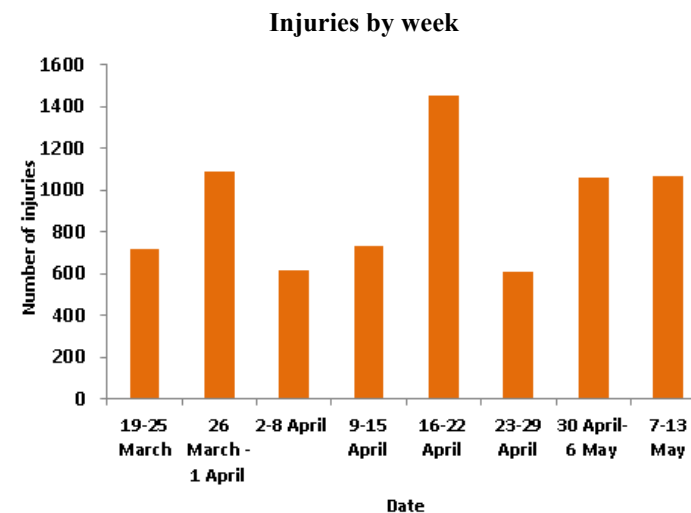
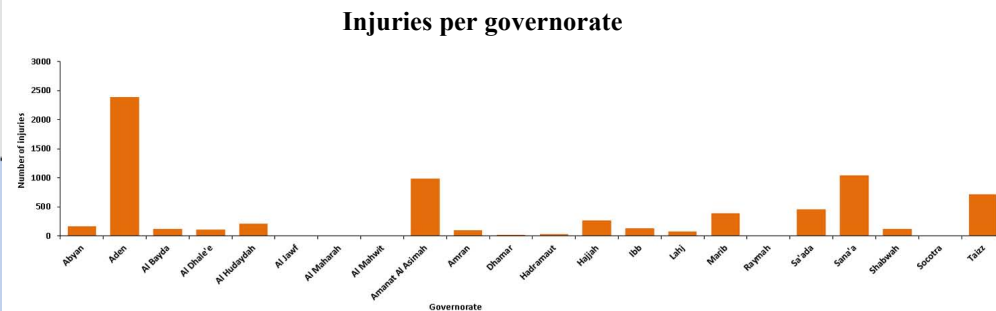
The boundaries and names shown and the designations used on this infographic do not imply the expression of any opinion whatsoever on the part of the World Health Organization concerning the status of any country, territory, city, or area, or of its authorities, or concerning the delimitation of its frontiers or boundaries. Dotted lines on maps represent approximate border lines for which there may not yet be full agreement. All reasonable precautions have been taken by WHO to produce this infographic. However this infographic is being distributed without warranty of any kind, either express or implied regarding its content. The responsibility for its interpretation and use lies with the user. In no event shall the World Health Organization be liable for damages arising from its use.

© WHO 2015. All rights reserved.

# Yemen crisis: Health facility-based reported injuries, 19 March–13 May 2015



Raw data source: Yemen health cluster



Raw data source: Yemen health cluster

**DISCLAIMER**

The figures shown are based on reporting by health facilities only, which may be an under-estimation of the actual figures. Figures of children and women were not reported on daily bases.

The boundaries and names shown and the designations used on this infographic do not imply the expression of any opinion whatsoever on the part of the World Health Organization concerning the status of any country, territory, city, or area, or of its authorities, or concerning the delimitation of its frontiers or boundaries. Dotted lines on maps represent approximate border lines for which there may not yet be full agreement. All reasonable precautions have been taken by WHO to produce this infographic. However this infographic is being distributed without warranty of any kind, either express or implied regarding its content. The responsibility for its interpretation and use lies with the user. In no event shall the World Health Organization be liable for damages arising from its use.

© WHO 2015. All rights reserved.



**7330**  
**TOTAL**  
**INJURIES**



**225**  
**CHILDREN**  
**INJURED**



**132**  
**WOMEN**  
**INJURED**