

Roads

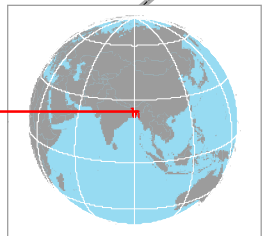
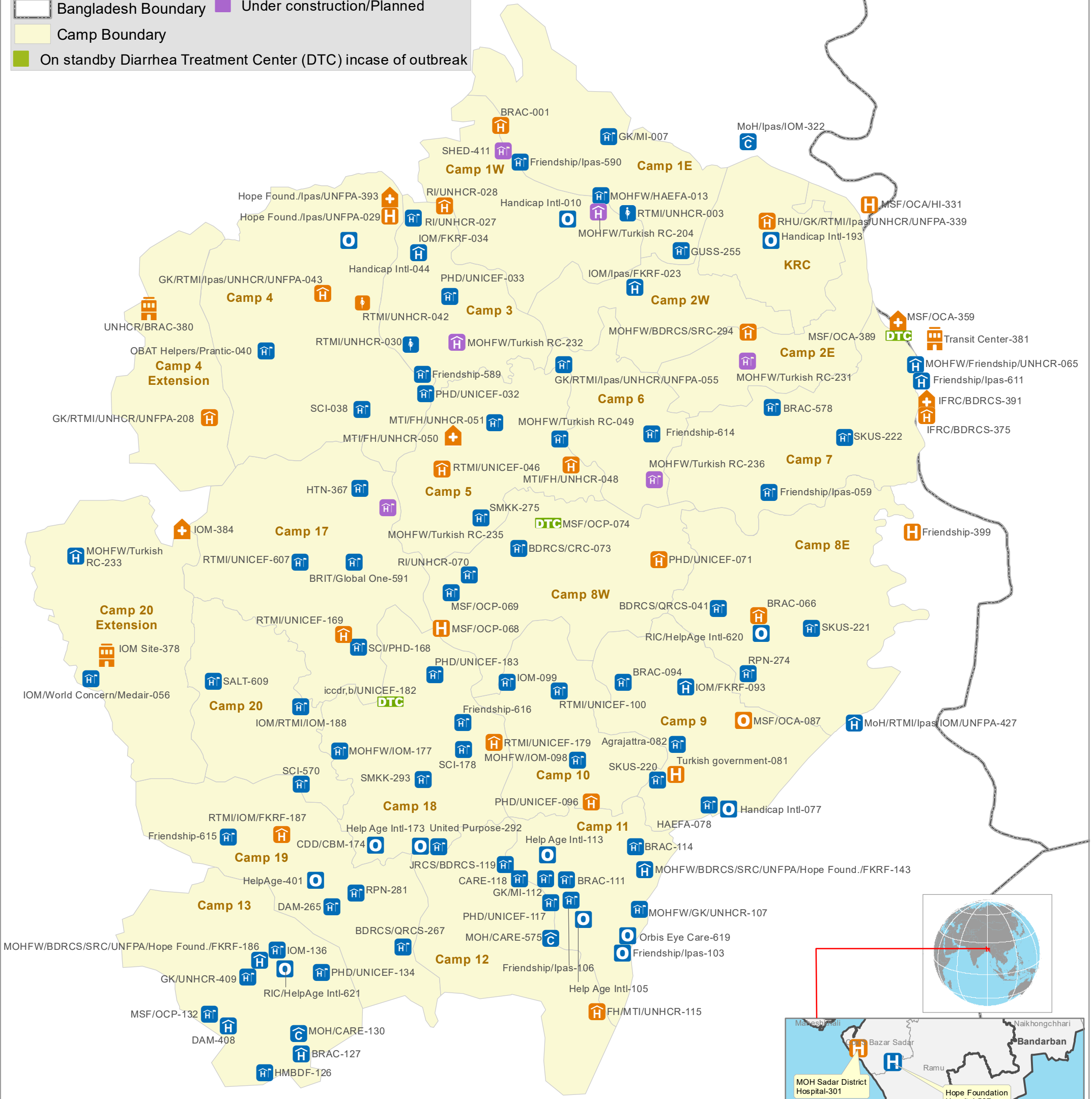
- Highway
- Army Road

Boundaries

- Bangladesh Boundary
- Camp Boundary

Health Facility Status

- 24/7 All services
- Functional
- Under construction/Planned
- On standby Diarrhea Treatment Center (DTC) incase of outbreak

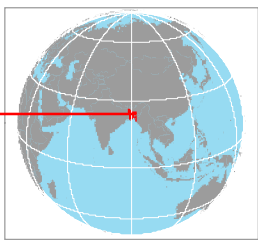
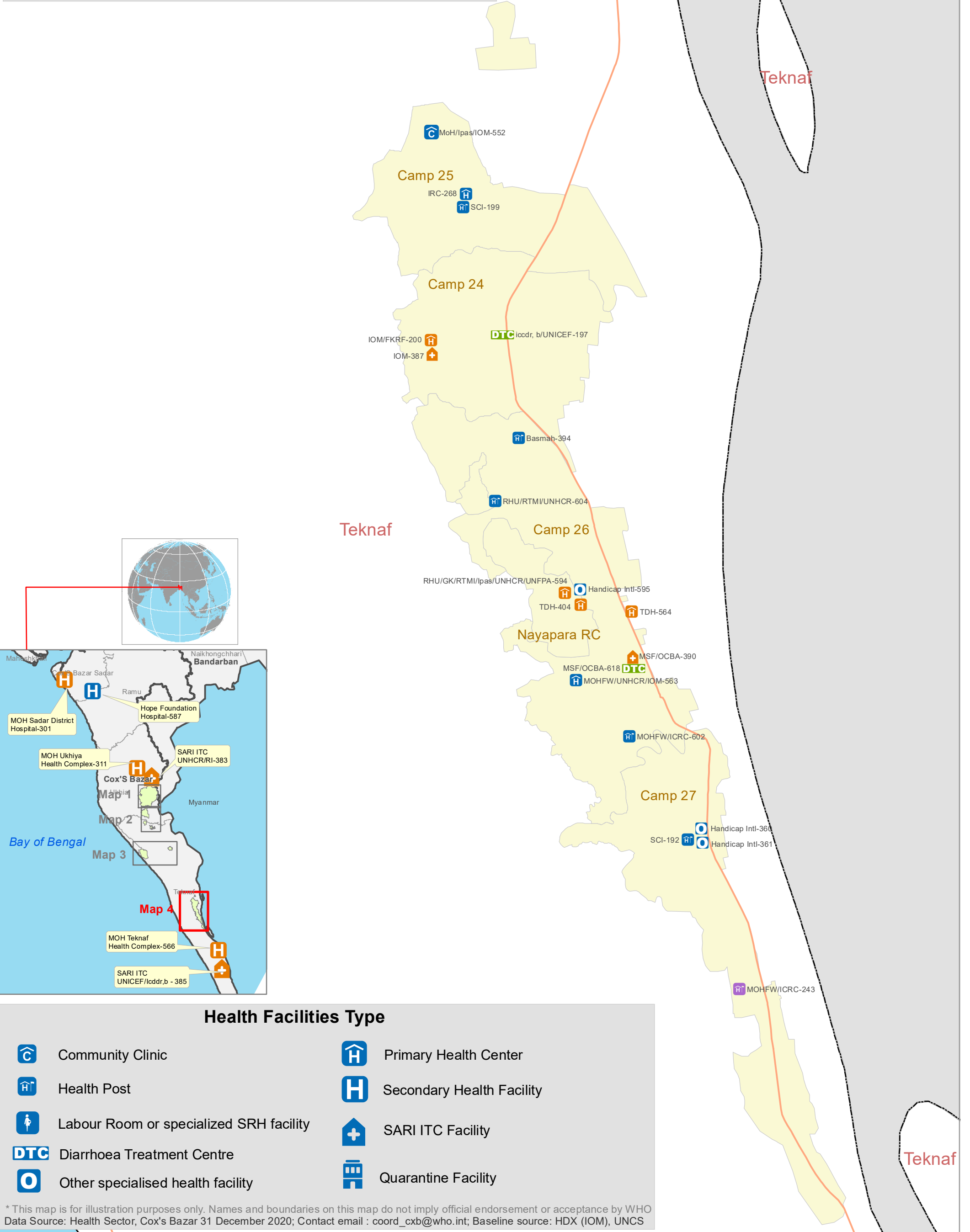


Health Facilities Type

- Community Clinic
- Health Post
- Labour Room or specialized SRH facility
- Diarrhoea Treatment Centre
- Other specialised health facility
- Primary Health Center
- Secondary Health Facility
- SARI ITC Facility
- Quarantine Facility

* This map is for illustration purposes only. Names and boundaries on this map do not imply official endorsement or acceptance by WHO
 Data Source: Health Sector, Cox's Bazar 31 December 2020; Contact email : coord_cxb@who.int; Baseline source: HDX (IOM), UNCS

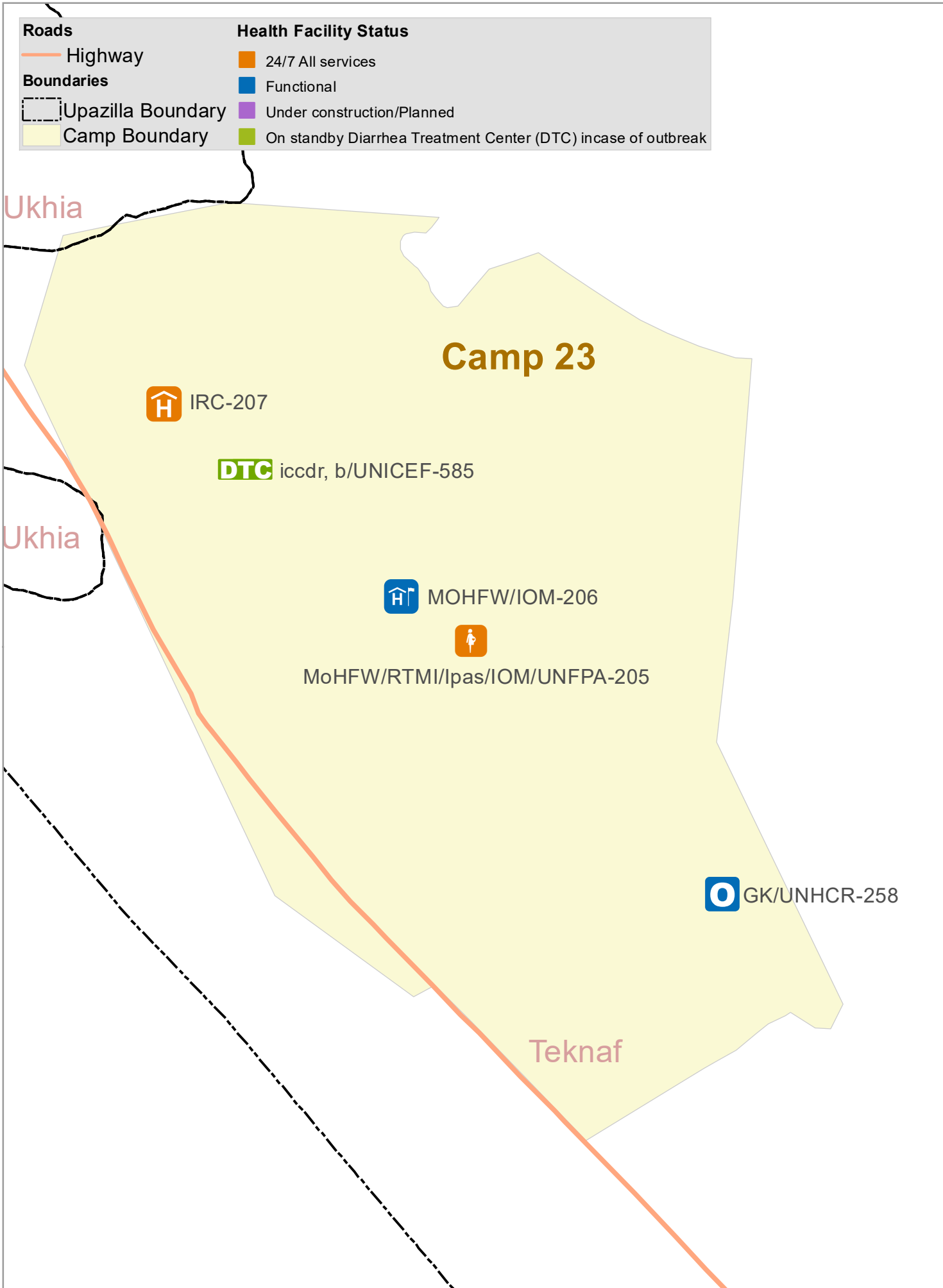
| | |
|-----------------------|---|
| Roads | Health Facility Status |
| — Highway | ■ 24/7 All services |
| Boundaries | ■ Functional |
| ■ Camp Boundary | ■ Under construction/Planned |
| ■ Bangladesh Boundary | ■ On standby Diarrhea Treatment Center (DTC) incase of outbreak |

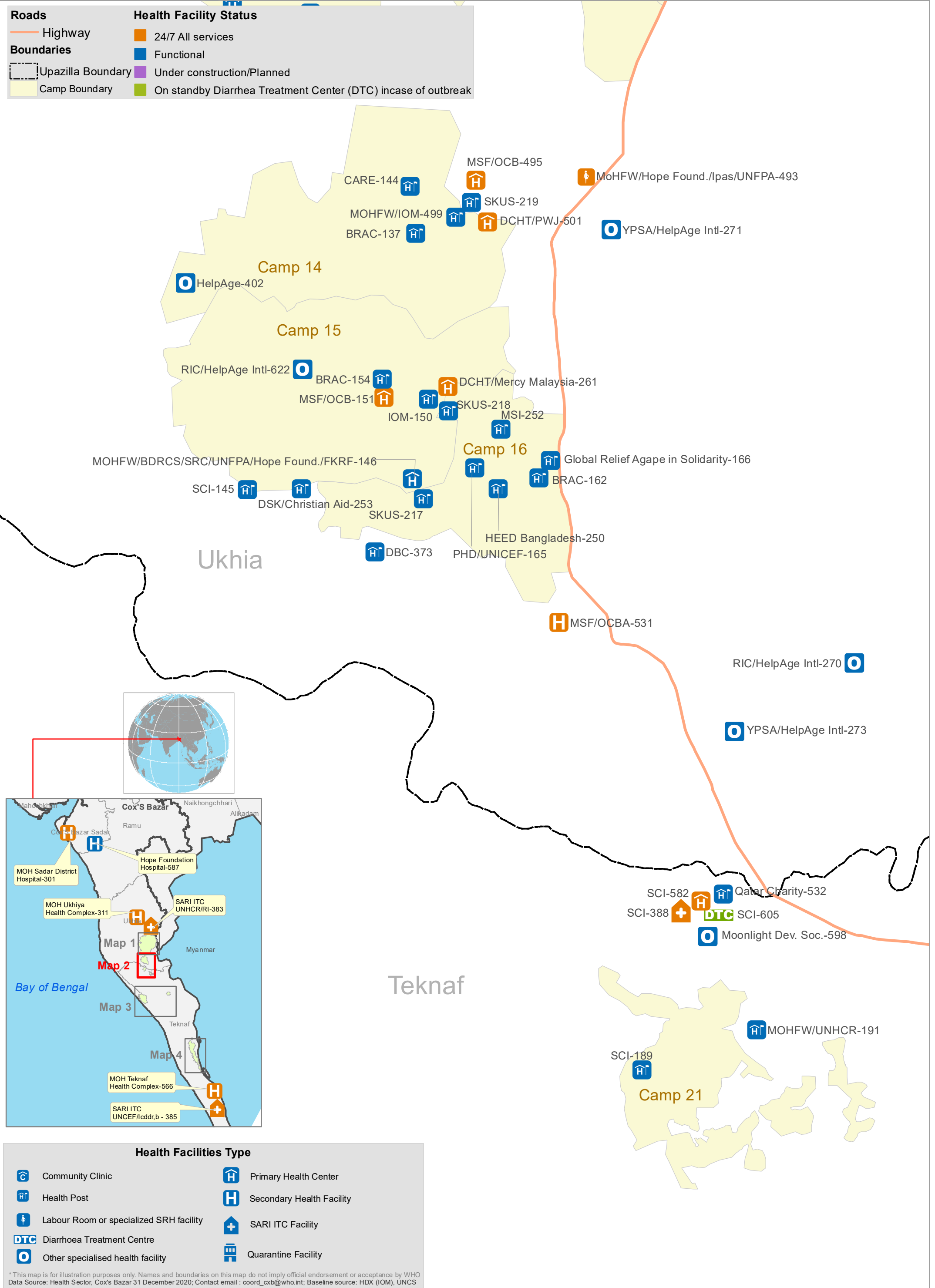


Health Facilities Type

- | | |
|---|-----------------------------|
| ☺ Community Clinic | 🏠 Primary Health Center |
| 🏠 Health Post | 🏠 Secondary Health Facility |
| 👤 Labour Room or specialized SRH facility | 🏠 SARI ITC Facility |
| 🏠 DTC Diarrhoea Treatment Centre | 🏠 Quarantine Facility |
| 🏠 Other specialised health facility | |

* This map is for illustration purposes only. Names and boundaries on this map do not imply official endorsement or acceptance by WHO
 Data Source: Health Sector, Cox's Bazar 31 December 2020; Contact email : coord_cxb@who.int; Baseline source: HDX (IOM), UNCS





* This map is for illustration purposes only. Names and boundaries on this map do not imply official endorsement or acceptance by WHO
 Data Source: Health Sector, Cox's Bazar 31 December 2020; Contact email : coord_cxb@who.int; Baseline source: HDX (IOM), UNCS