

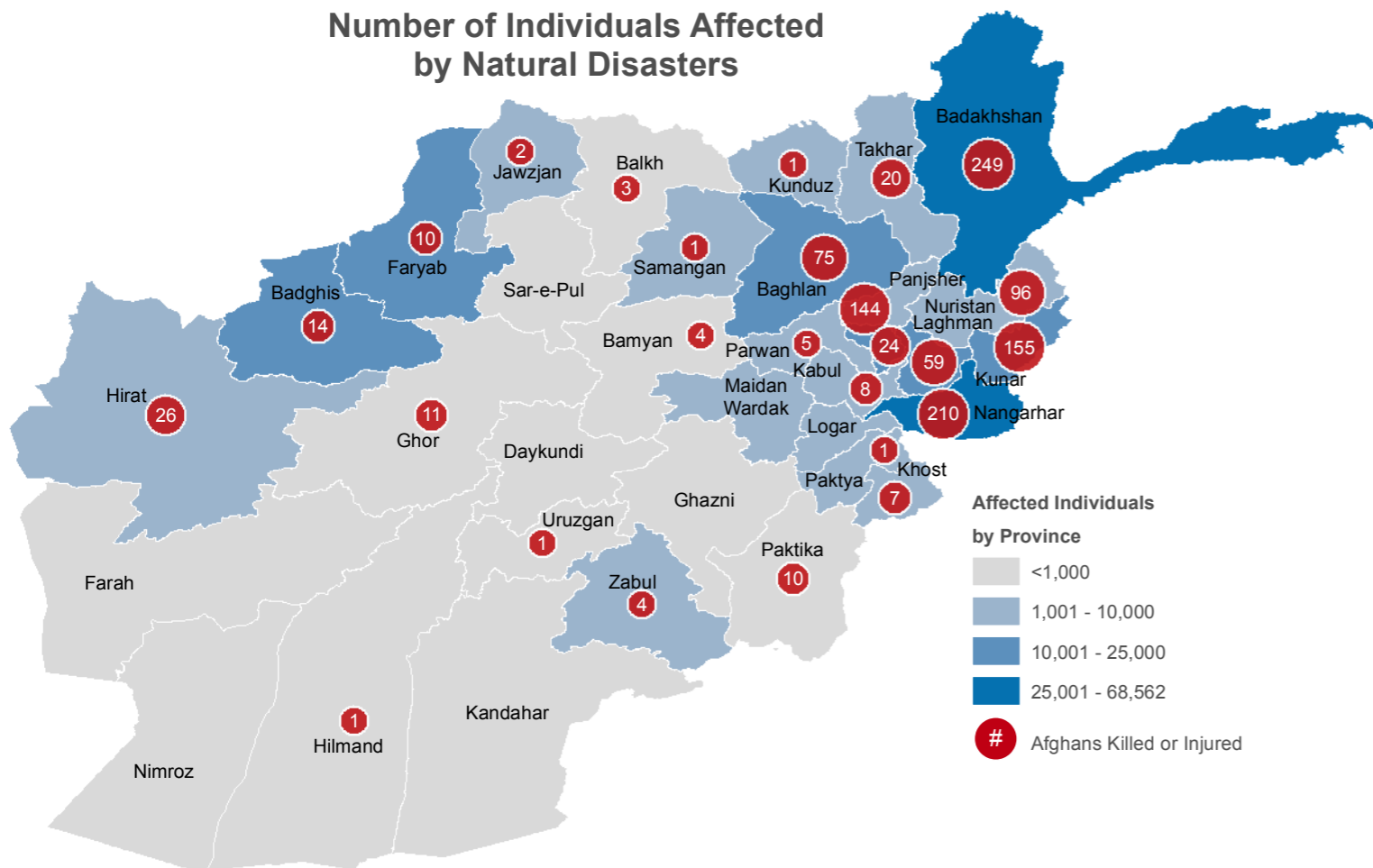
AFGHANISTAN: Overview of Natural Disasters in 2015

Natural disaster incidents as recorded by OCHA Field Offices and IOM from 1 January to 31 December 2015

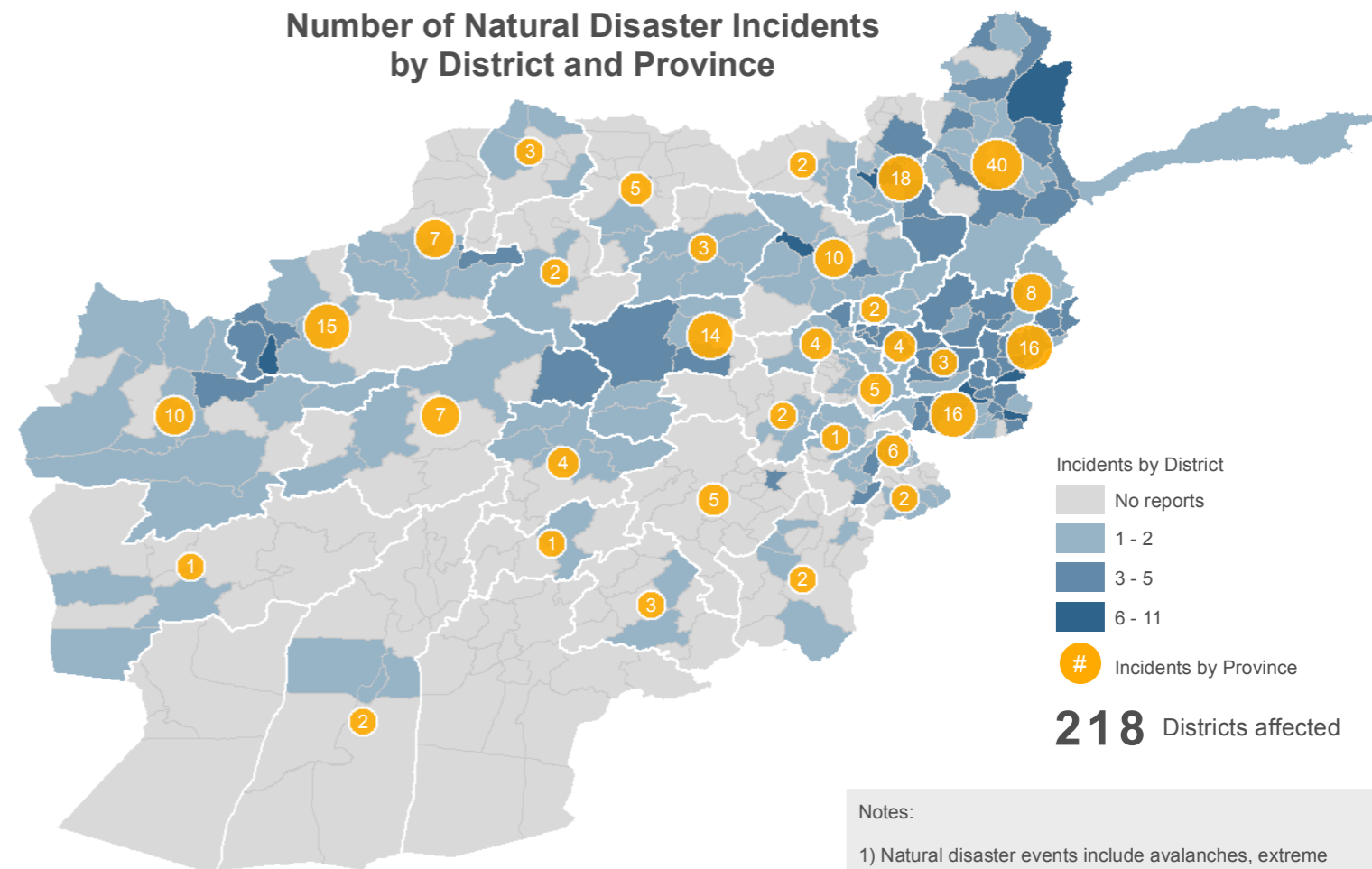


OCHA

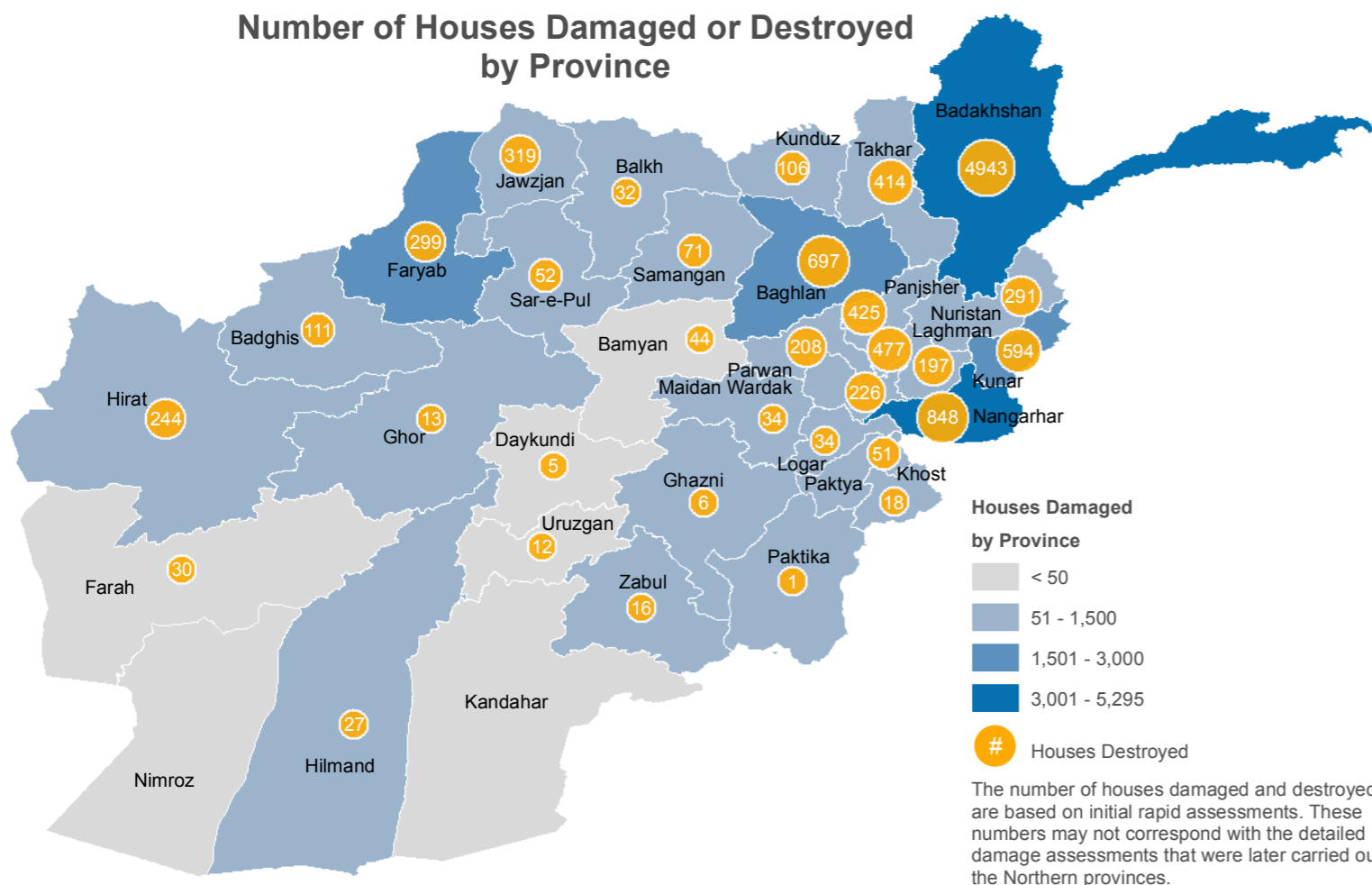
Number of Individuals Affected by Natural Disasters



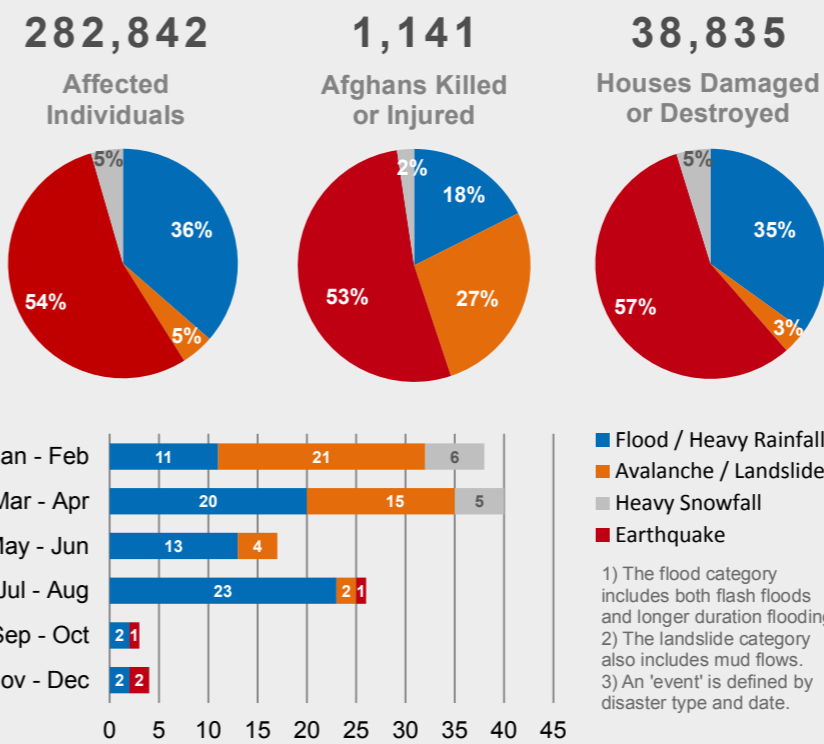
Number of Natural Disaster Incidents by District and Province



Number of Houses Damaged or Destroyed by Province



Summary of Natural Disaster Events in 2015 (January to December) by Type



Notes:

1) Natural disaster events include avalanches, extreme winter conditions, flooding, heavy rainfall, landslides & mudflows, and heavy snowfall as recorded by OCHA field offices and IOM Afghanistan Humanitarian Assistance Database (HADB).

2) A natural disaster incident is defined as an event that has affected (i.e. impacted) Afghans, who may or may not require humanitarian assistance.

3) HADB information is used as a main reference and supplemented by OCHA Field Office reports for those incidents where information is not available from the HADB. OCHA information includes assessment figures from OCHA, ANDMA, Red Crescent Societies, national NGOs, international NGOs, and ERM.

4) The number of affected Afghans and houses damaged or destroyed are based on the reports received. These figures may change as updates are received.

Date Printed: 28 March 2016 02:59 PM

Data Source(s): AGCHO
Natural disaster information: OCHA Field Offices and IOM Afghanistan Humanitarian Assistance Database (HADB)

Projection/Datum: Geographic/WGS-84

Disclaimers:
The designations employed and the presentation of material on this map do not imply the expression of any opinion whatsoever on the part of the Secretariat of the United Nations concerning the legal status of any country, territory, city or area or of its authorities, or concerning the delimitation of its frontiers or boundaries.

Doc Name:
Afg_NaturalDisasters2015_Jan_Dec_OCHA_RAF_A3_201603MAR24

Feedback: ocha-afg@un.org
Website: <http://www.unocha.org/afghanistan>