

Overview

Starting in late July, torrential rains and widespread flooding hit Yemen for the second time this year, damaging infrastructure, homes and shelters and causing deaths and injuries. Damage to private property and other structures – including sites hosting internally displaced persons (IDPs), houses, farms, roads, power networks and sewage systems – was reported in one-third of Yemen's districts – 101 districts – and across 18 governorates. Overall, it is estimated that 13,596 families were affected, 10,412 of whom need urgent assistance. Displaced families, especially those living in IDP sites, have been particularly impacted.

To facilitate a swift and efficient response, humanitarian partners operationalized a nationwide Flood Preparedness Plan and mobilized inter-sectoral assistance to affected populations. As of 31 July, humanitarian partners provided Rapid Response Mechanism assistance – a minimum package of critical life-saving assistance provided to families in need within the first 72 hours of displacement – to 1,579 families, shelter assistance and non-food items to 5,138 families, water, sanitation and hygiene (WASH) assistance to 3,601 families, and emergency food assistance to 4,286 families.

13,596

NUMBER OF AFFECTED HOUSEHOLDS (HHS)²

18

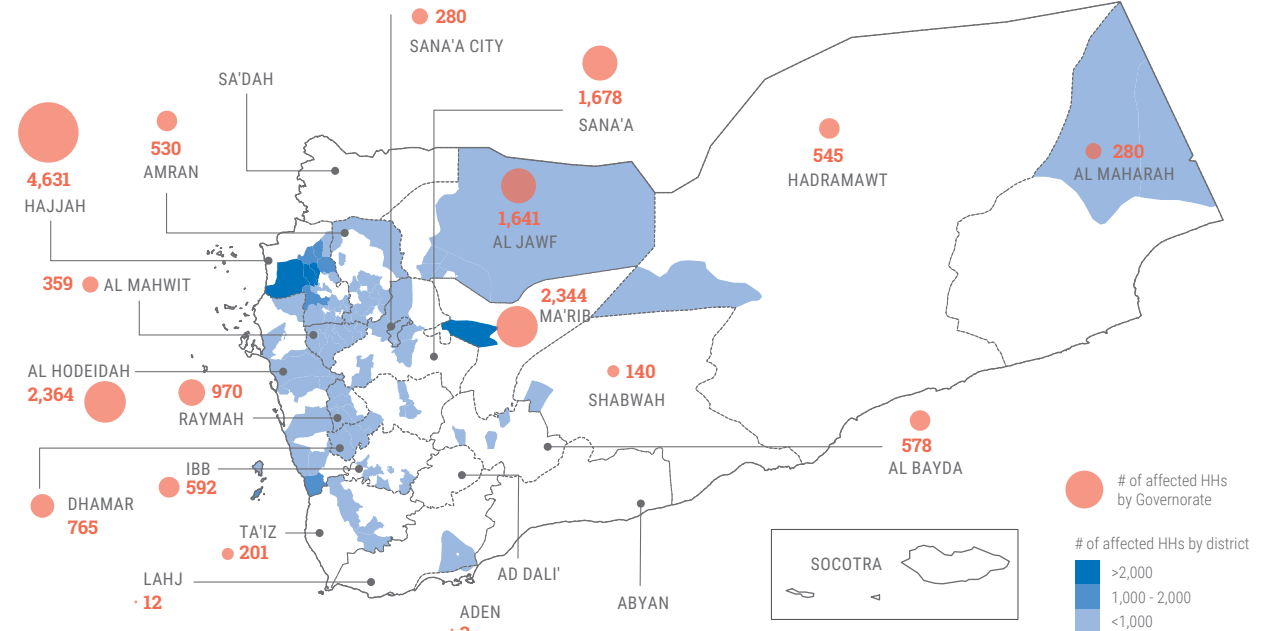
AFFECTED GOVERNORATES

10,412

HOUSEHOLDS IN NEED of some form of humanitarian assistance

8,405

HOUSEHOLDS REACHED with some form of humanitarian assistance



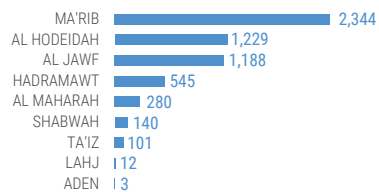
ADEN HUB

GOVERNORATES
9

DISTRICTS
13

HHs AFFECTED²
5,842

NUMBER OF HHs AFFECTED BY GOVERNORATE



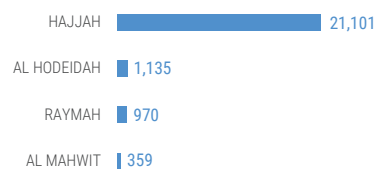
AL HODEIDAH HUB

GOVERNORATES
4

DISTRICTS
44

HHs AFFECTED²
23,565

NUMBER OF HHs AFFECTED BY GOVERNORATE



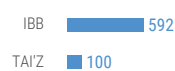
IBB HUB

GOVERNORATES
2

DISTRICTS
6

HHs AFFECTED²
692

NUMBER OF HHs AFFECTED BY GOVERNORATE



SA'DAH HUB

GOVERNORATES
1

DISTRICTS
6

HHs AFFECTED²
453

NUMBER OF HHs AFFECTED BY GOVERNORATE



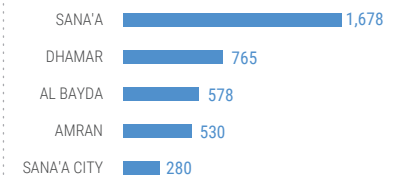
SANA'A HUB

GOVERNORATES
5

DISTRICTS
32

HHs AFFECTED²
3,831

NUMBER OF HHs AFFECTED BY GOVERNORATE



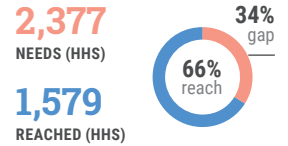
*The boundaries and names shown and the designations used on this map do not imply official endorsement or acceptance by the United Nations.

**The snapshot represents the information covering different periods for each hub.

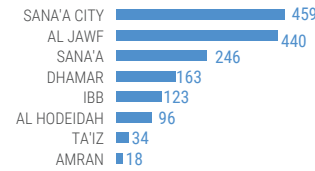
NUMBER OF HHs IN NEED BY CLUSTER AND GOVERNORATE

	RRM	SHELTER	WASH	FSAC	CCCM	RMMS
ADEN				3		
AL BAYDA		564	354	513		
AL HODEIDAH	96	269	192		192	247
AL JAWF	431	247	866	936	1188	
AL MAHARAH	40	40	40	40		
AL MAHWIT						138
AMRAN	100	498	2	587		
DHAMAR	163	748	638	689		
HADRAMAWT	545	545	545	545		
HAJJAH		37	13		13	50
IBB	123		330	319		
LAHJ				12		
MA'RIB	0		23		2344	
SANA'A	246	2018	428	126		
SANA'A CITY	459	32	30	249		
SHABWAH	140	140	140	140		
TA'IZ	34			127		

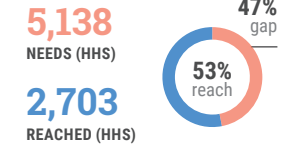
RAPID RESPONSE MECHANISM (RRM)



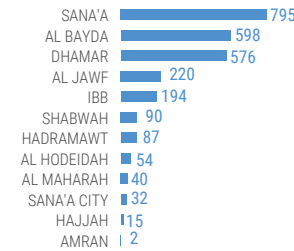
HHs REACHED BY GOVERNORATE



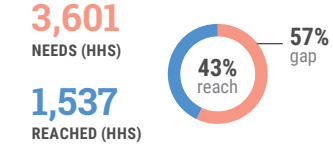
SHELTER AND NON-FOOD ITEMS (NFIs)



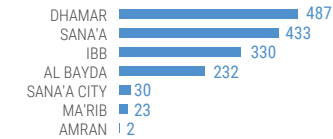
REACHED BY GOVERNORATE



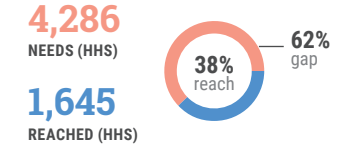
WATER, SANITATION, AND HYGIENE (WASH)



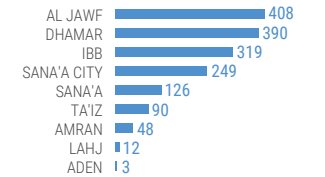
HHs REACHED BY GOVERNORATE



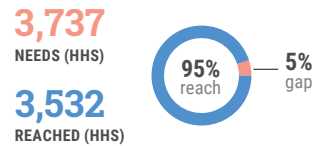
FOOD SECURITY AND AGRICULTURE



HHs REACHED BY GOVERNORATE



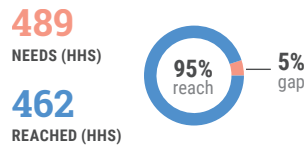
CAMP COORDINATION & CAMP MANAGEMENT (CCCM)



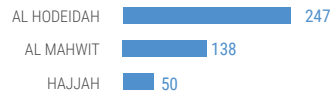
HHs REACHED BY GOVERNORATE



REFUGEES AND MIGRANTS MULTI-SECTOR (RMMS)



HHs REACHED BY GOVERNORATE



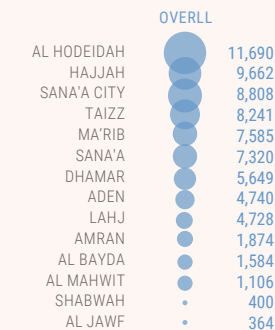
INTERVENTIONS IN FLOOD AFFECTED DISTRICTS

	HEALTH	PROTECTION
ADEN	4,740	
AL BAYDA	1,584	
AL HODEIDAH	11,690	
AL JAWF	364	
AL MAHWIT	1,106	
AMRAN	1,874	
DHAMAR	5,649	
HAJJAH	9,662	
LAHJ	4,728	
MA'RIB	7,585	
SANA'A	7,320	
SANA'A CITY	8,808	150
SHABWAH	400	
TA'IZ	8,241	

HEALTH



CONSULTATIONS BY GOVERNORATE



PROTECTION

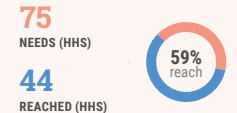
PSYCHOSOCIAL SUPPORT FOR CHILDREN



PSYCHOSOCIAL SUPPORT



LEGAL AWARENESS AND COUNSELING



*The boundaries and names shown and the designations used on this map do not imply official endorsement or acceptance by the United Nations.

**The snapshot represents the information covering different periods for each hub.