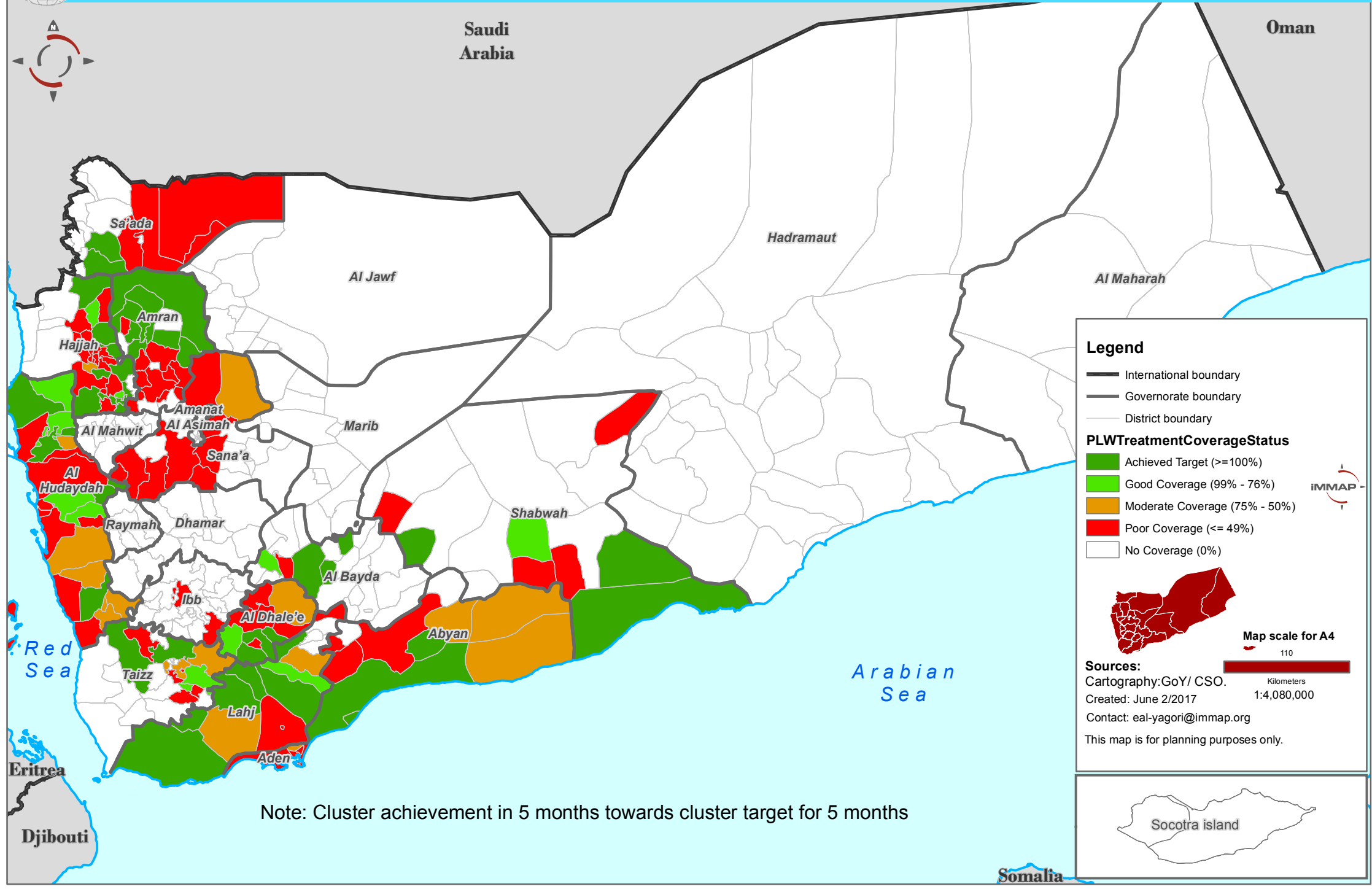
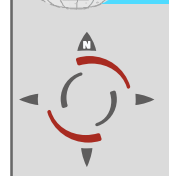




Yemen Nutrition Cluster PLW Gap Analysis (as of 31 May 2017)

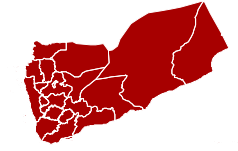


Legend

- International boundary
- Governorate boundary
- District boundary

PLW Treatment Coverage Status

- Achieved Target ($\geq 100\%$)
- Good Coverage (99% - 76%)
- Moderate Coverage (75% - 50%)
- Poor Coverage ($\leq 49\%$)
- No Coverage (0%)



Map scale for A4

110



Kilometers
1:4,080,000

Sources:

Cartography: GoY/ CSO.
 Created: June 2/2017
 Contact: eal-yagori@immap.org

This map is for planning purposes only.

Note: Cluster achievement in 5 months towards cluster target for 5 months

Somalia

