





















YEMEN ETC Services October 2016

The ETC is establishing security and data telecommunications services for the humanitarian community operating in Yemen. WFP is leading ETC activities in Yemen with responsibility for coordination, implementation and overall operational support for common ICT services.

Provision of the services included on this map are dependent on the availability of funding. Locations are proposed only and subject to final confirmation with humanitarian partners.

-  National Capital
-  Major Town
-  Intermediate Town
-  Small Town
-  International boundary
-  Undetermined boundary
-  First level admin boundary
-  Surface Waterbody
-  Internet
-  Voice Communications (Phone/Voice)
-  Security Telecommunications (Radio)
-  Coordination
-  Logistics Hub
-  Customer Support
-  Information Management
-  Radio Training
-  Assessment Mission
-  Radio Programming
-  Services being provided
-  Planned services

Key Contacts
ETC Coordinator: Khawar Ilyas
Yemen.ETC@WFP.org

Date Created: 28 September 2016
Map Num: YEM_ETC_Services_A3L
Coord.System/Datum: Geographic/WGS84

Data Sources: UNGIWG, Geonames, WFP

The boundaries and names and the designations used on this map do not imply official endorsement or acceptance by the United Nations.

