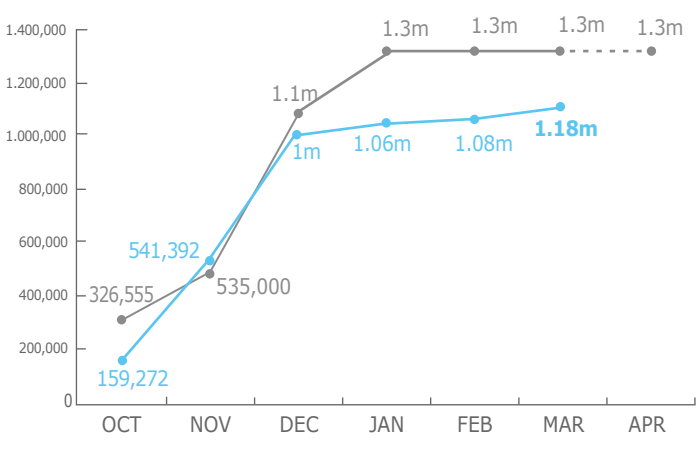


## PEOPLE ASSISTED

Emergency Operation 200777



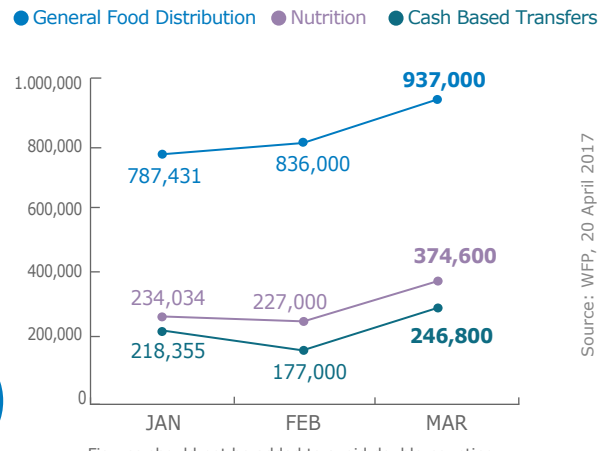
### NIGERIA



## OPERATIONAL PROFILE



### BY ACTIVITY



## FUNDING

Nigeria component of Emergency Operation 200777



May - October 2017  
**US\$224m**  
Net Funding Requirements

### PROJECT RESOURCES: COMMON SERVICES

Special Operation 200834  
UN Humanitarian Air Services (UNHAS) NIGERIA

6 month Requirements: US\$9.6m | 6 month Shortfall: US\$2.1m

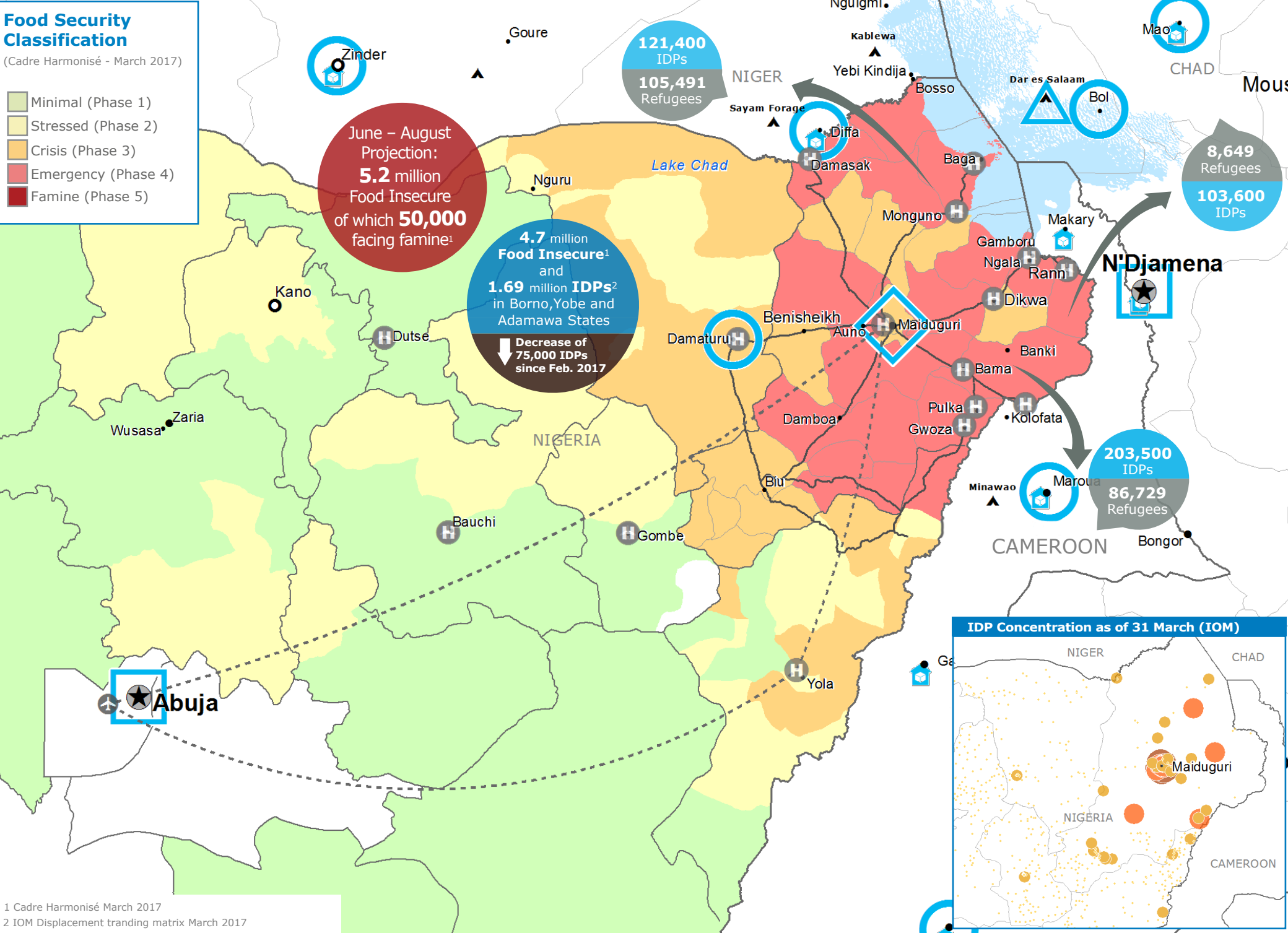
Special Operation 201032 (Logistics and Emergency Telecommunication Sectors)

6 month Requirements: US\$4.5m | 6 month Shortfall: US\$2.0m

### Food Security Classification

(Cadre Harmonisé - March 2017)

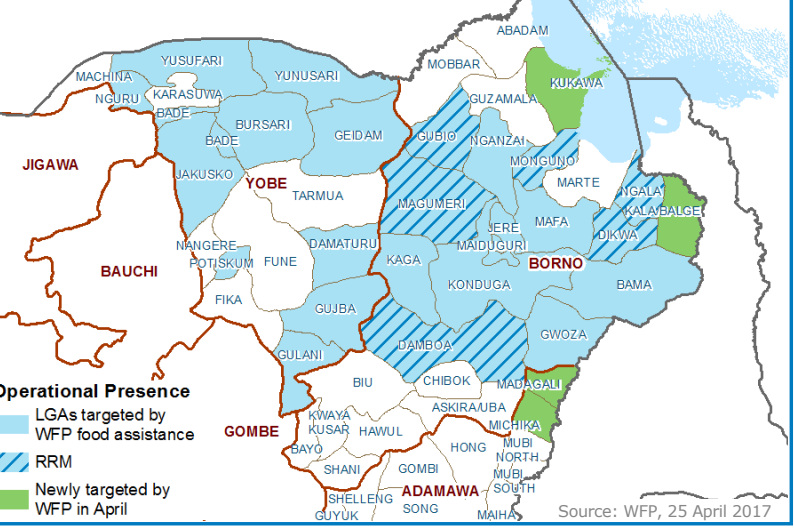
- Minimal (Phase 1)
- Stressed (Phase 2)
- Crisis (Phase 3)
- Emergency (Phase 4)
- Famine (Phase 5)



<sup>1</sup> Cadre Harmonisé March 2017  
<sup>2</sup> IOM Displacement trending matrix March 2017

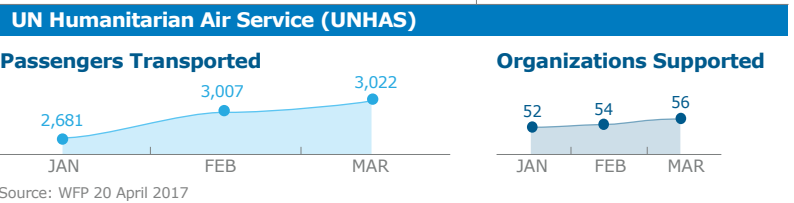
Country Office	UNHAS Connection	Logistics Route	IDPs Site Type	National Capital	International Boundary
Area Office	Ad-Hoc Fixed-Wing Destination	UNHAS Route	IDP Camp	Major Town	Region Boundary
Sub Office	Ad-Hoc Rotary-Wing Destination	WFP Warehouse	IDP Collective Centre	Intermediate Town	
Field Office		Refugee Camp		Small Town	

## WFP ASSISTED LOCAL GOVERNMENT AREAS



## WFP LED & CO-LED SECTORS

<p><b>Food Security and Livelihoods Sector</b></p> <p>18% Requirements: US\$480.3m Received: US\$85.3m</p>	<p>Number of Partners</p> <p><b>33</b> (2017)</p>
<p><b>Emergency Telecommunications Sector</b></p> <p>41% Requirements: US\$4.84m Received: US\$2m</p>	<p>Number of Organisations Supported</p> <p><b>19</b> (March)</p>
<p><b>Logistics Sector</b></p> <p>45% Requirements: US\$4.9m Received: US\$2.2m</p>	<p>Number of Organisations Supported</p> <p><b>44</b> (March)</p>



## WFP LEVEL 3 EMERGENCY SINCE 11 AUGUST 2016

For more information, see the **SITUATION REPORT** and **COUNTRY BRIEF** [www.wfp.org/countries/nigeria](http://www.wfp.org/countries/nigeria)

**2A** Regional Emergency Operation 200777  
[documents.wfp.org/stellent/groups/public/documents/ep/WFP284303.pdf](http://documents.wfp.org/stellent/groups/public/documents/ep/WFP284303.pdf)

Produced by the WFP Operations Centre (OPSCEN) jointly with Country Office and Regional Bureau Dakar  
This dashboard is based on best available information at the time of production. Future updates may vary as new information becomes available.



Sources: WFP, UNGIWG, GAUL, GLCSC, UNHCR, IOM, UNHCR Nigeria Displacement Dashboard June 2016  
The designations employed and the presentation of material in the map(s) do not imply the expression of any opinion on the part of WFP concerning the legal or constitutional status of any country, territory, city or sea, or concerning the delimitation of its frontiers or boundaries. © World Food Programme 2017