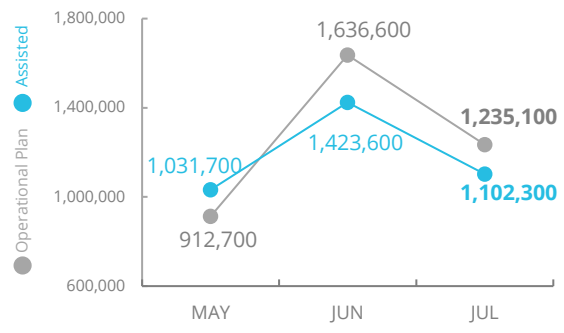


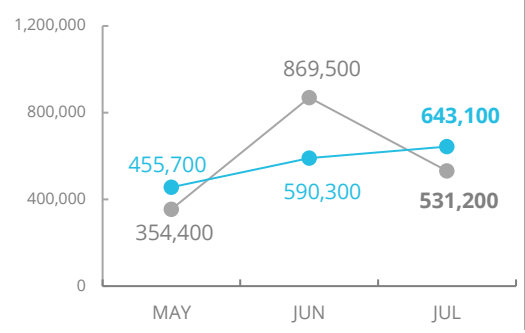
Niger

PEOPLE ASSISTED Niger Country Strategic Plan



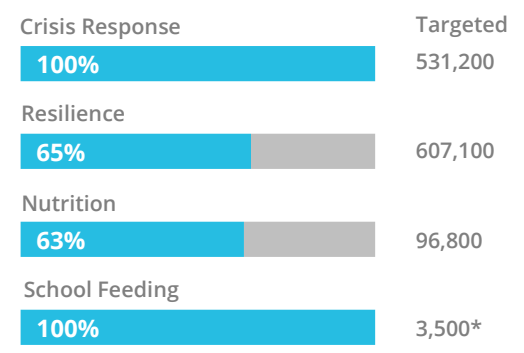
SOURCE: WFP, SEP 2021

PEOPLE ASSISTED Niger Crisis Response

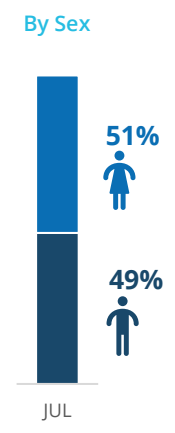


SOURCE: WFP, SEP 2021

OPERATIONAL PROFILE By Activity



*This comprises distributions which were delayed in June**



FUNDING Niger Country Strategic Plan (2020-2024)

September 2021 – February 2022
Net funding requirements (6 months)

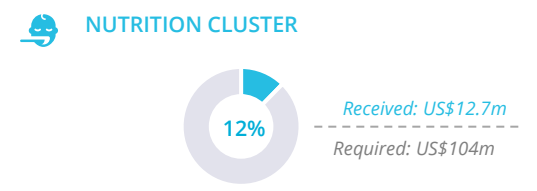
US\$51.8m

Requirements: US\$108.3m



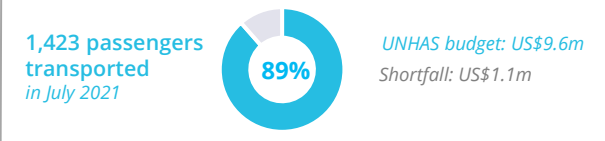
SOURCE: WFP, SEP 2021

WFP-LED AND SUPPORTED CLUSTERS



SOURCE: OCHA/FTS, SEP 2021

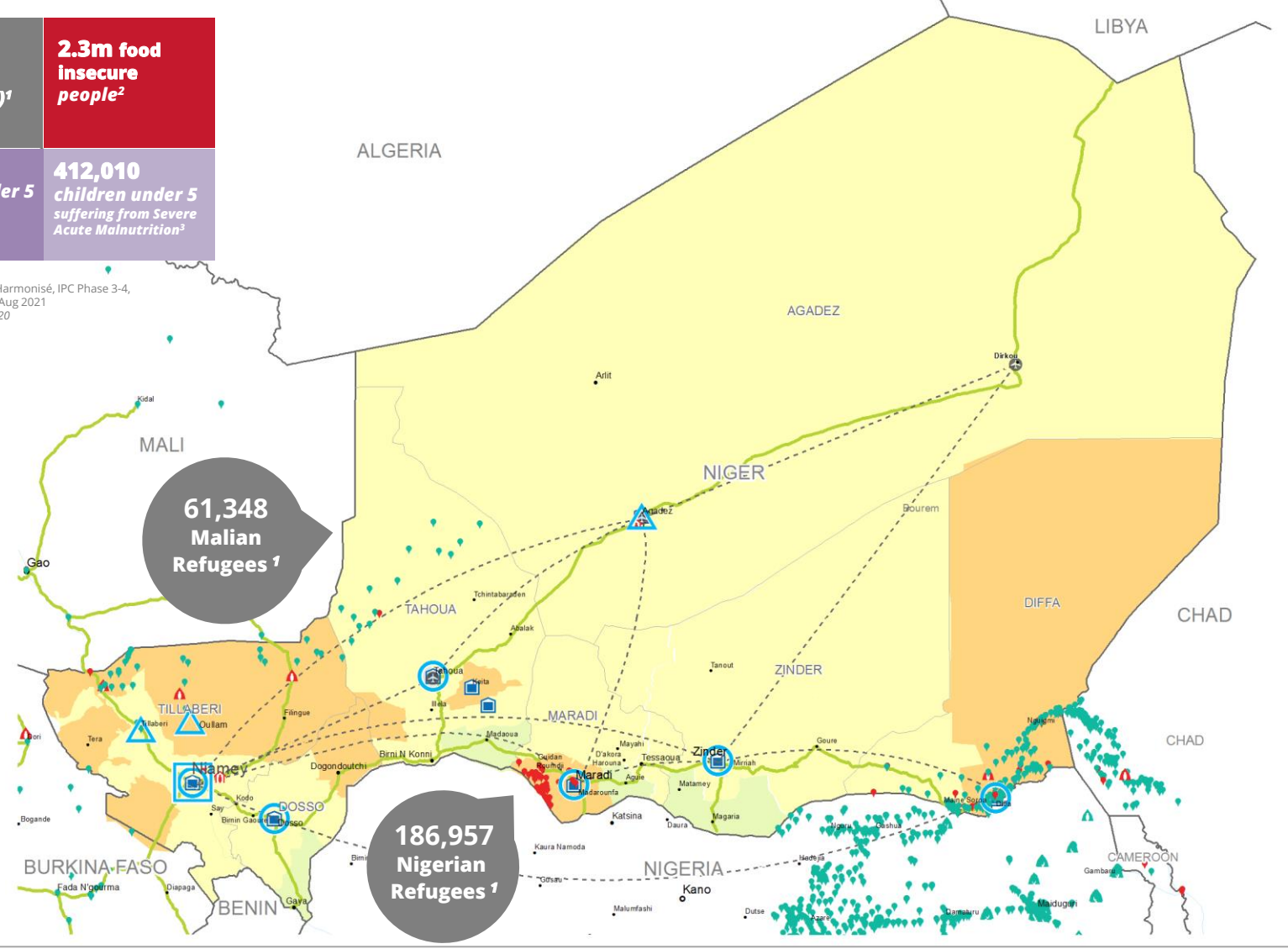
UN HUMANITARIAN AIR SERVICES (UNHAS)



SOURCE: WFP/UNHAS, SEP 2021

291,100 Displaced People (IDPs) ¹	2.3m food insecure people ²
879,220 children under 5 suffering from Moderate Acute Malnutrition ³	412,010 children under 5 suffering from Severe Acute Malnutrition ³

¹ UNHCR, July 2021
² March 2021 Cadre Harmonisé, IPC Phase 3-4, projected period, Jul-Aug 2021
³ HRP Revision, July 2020



CH Food Security Classification June - August 2021 (Projection)

No data	Crisis (Phase3)	Minimal (Phase1)	Emergency (Phase 4)	Stressed (Phase2)	Famine (Phase5)
---------	-----------------	------------------	---------------------	-------------------	-----------------

Country Office	Sub Office	Field Office	IDP Camp	IDP Center	IDP Location	Refugee Camp	Refugee Center	Refugee Location	Warehouse	UNHAS Connection	UNHAS Route	National Capital	Major Town	Intermediate Town	Small town	International Boundary	Region Boundary	River
----------------	------------	--------------	----------	------------	--------------	--------------	----------------	------------------	-----------	------------------	-------------	------------------	------------	-------------------	------------	------------------------	-----------------	-------

Sources: WFP, UNGIWG, GAUL, GLCSC, OCHA, UNHCR.

The designations employed and the presentation of material in the map(s) do not imply the expression of any opinion on the part of WFP concerning the legal or constitutional status of any country, territory, city or sea, or concerning the delimitation of its frontiers or boundaries. © World Food Programme 2021.

WFP LEVEL 3 EMERGENCY

SINCE 09 SEPTEMBER 2019
REGIONAL LEVEL 3 EMERGENCY COVERING WFP OPERATIONS IN BURKINA FASO, MALI AND NIGER

For more information, see the [SITUATION REPORT](#) and [COUNTRY BRIEF](#)



Produced by the WFP Operations Centre (OPSCEN) jointly with Country Office and Regional Bureau for Western Africa. This dashboard is based on best available information at the time of production. Future updates may vary as new information becomes available.