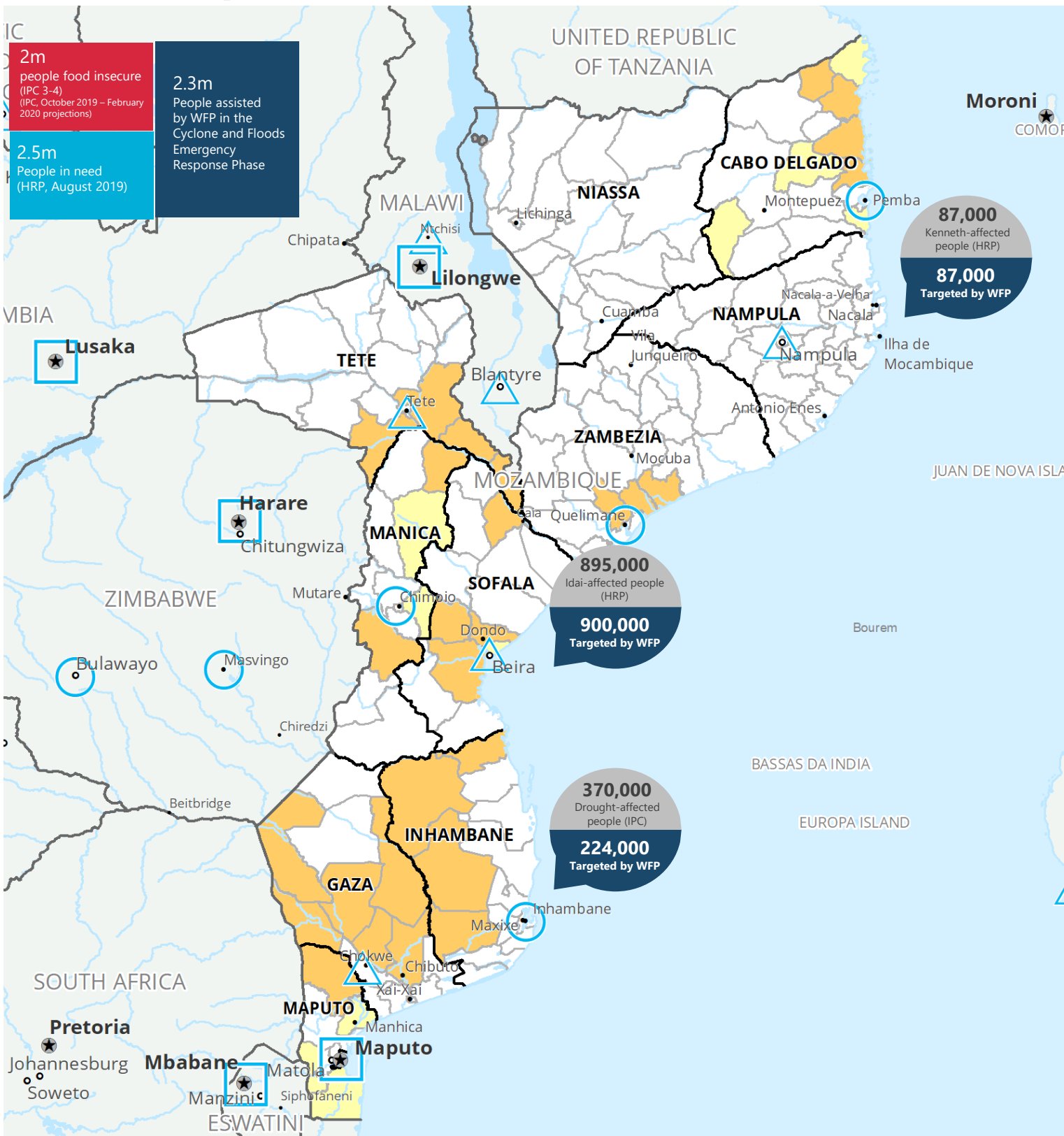


Mozambique



□ Country Office
 ★ National Capital
 — International boundaries
○ Field Office
 ● Major Town
 — Coastline
△ Sub Office
 ● Intermediate Town
 — Province boundaries
 ● Small Town
 ● District boundaries

IPC Acute Food Insecurity Classification (April-September 2019)
 0 - Area not analyzed
 1 - Minimal
 2 - Stressed
 3 - Crisis
 4 - Emergency
 5 - Famine

River
 Surface Waterbody

Sources: WFP, UNGIWG, GAUL, GLCSC, OCHA, UNHCR.

The designations employed and the presentation of material in the map(s) do not imply the expression of any opinion on the part of WFP the delimitation of its frontiers or boundaries.
© World Food Programme 2018.



PEOPLE ASSISTED

Emergency Phase Cyclone Idai and Kenneth

Cyclone Idai
1.83m

March-June 2019

Cyclone Kenneth
470,000

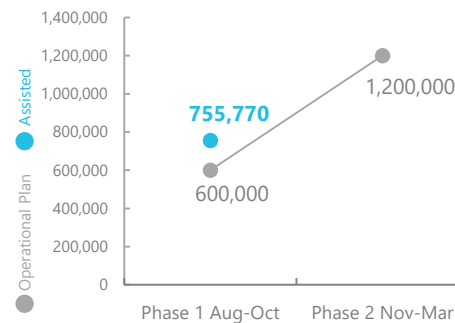
April-July 2019

SOURCE: WFP, 25 OCT 2019



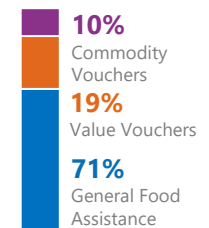
PEOPLE ASSISTED

Recovery Phase Cyclone Idai and Kenneth

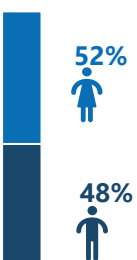


OPERATIONAL PROFILE

By Activity



By Gender



SOURCE: WFP, 25 OCT 2019



FUNDING

Mozambique Country Strategic Plan (ICSP)

November 2019 - April 2020
Net funding requirements

us\$ 67m

2019 LEVEL 2 RESPONSE

86%

Contributions: US\$ 69m
Requirements: US\$ 59m

SOURCE: WFP, 25 OCT 2019

WFP-LED AND SUPPORTED CLUSTERS



FOOD SECURITY AND AGRICULTURE CLUSTER



EMERGENCY TELECOM CLUSTER



SOURCE: WFP, 25 OCT 2019

WFP LEVEL 2 EMERGENCY

SINCE 20 September 2019



For more information, see the Mozambique SITUATION REPORT and COUNTRY BRIEF
<https://www1.wfp.org/countries/Mozambique>

Mozambique Country Strategic Plan
https://documents.wfp.org/stellent/groups/public/documents/eb/wfp291593.pdf?_ga=2.236369666.2010349590.1564781252-114077222.1558363545

Produced by the WFP Operations Centre (OPSCEN) jointly with Country Office and Regional Bureau Johannesburg. This dashboard is based on best available information at the time of production. Future updates may vary as new information becomes available.