



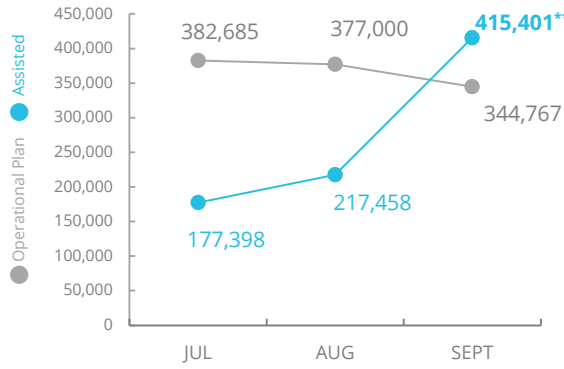
World Food Programme

Emergency Dashboard | October 2019

Burkina Faso

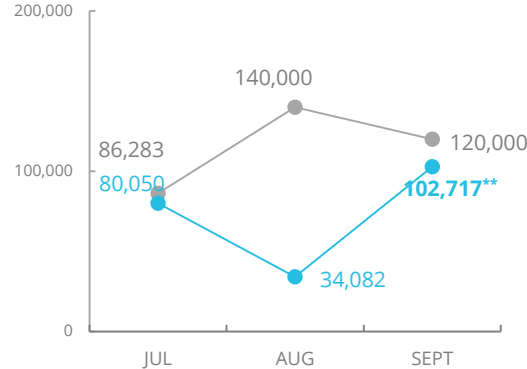


PEOPLE ASSISTED Burkina Faso Country Strategic Plan (CSP)



SOURCE: WFP, 24 OCT 2019

Emergency Response*



* General food distributions to IDPs
**provisional figures



FUNDING Burkina Faso Country Strategic Plan (CSP) which for the Emergency Response:

November 2019 – April 2020
Net funding requirements

US\$54m

2019 HUMANITARIAN RESPONSE PLAN

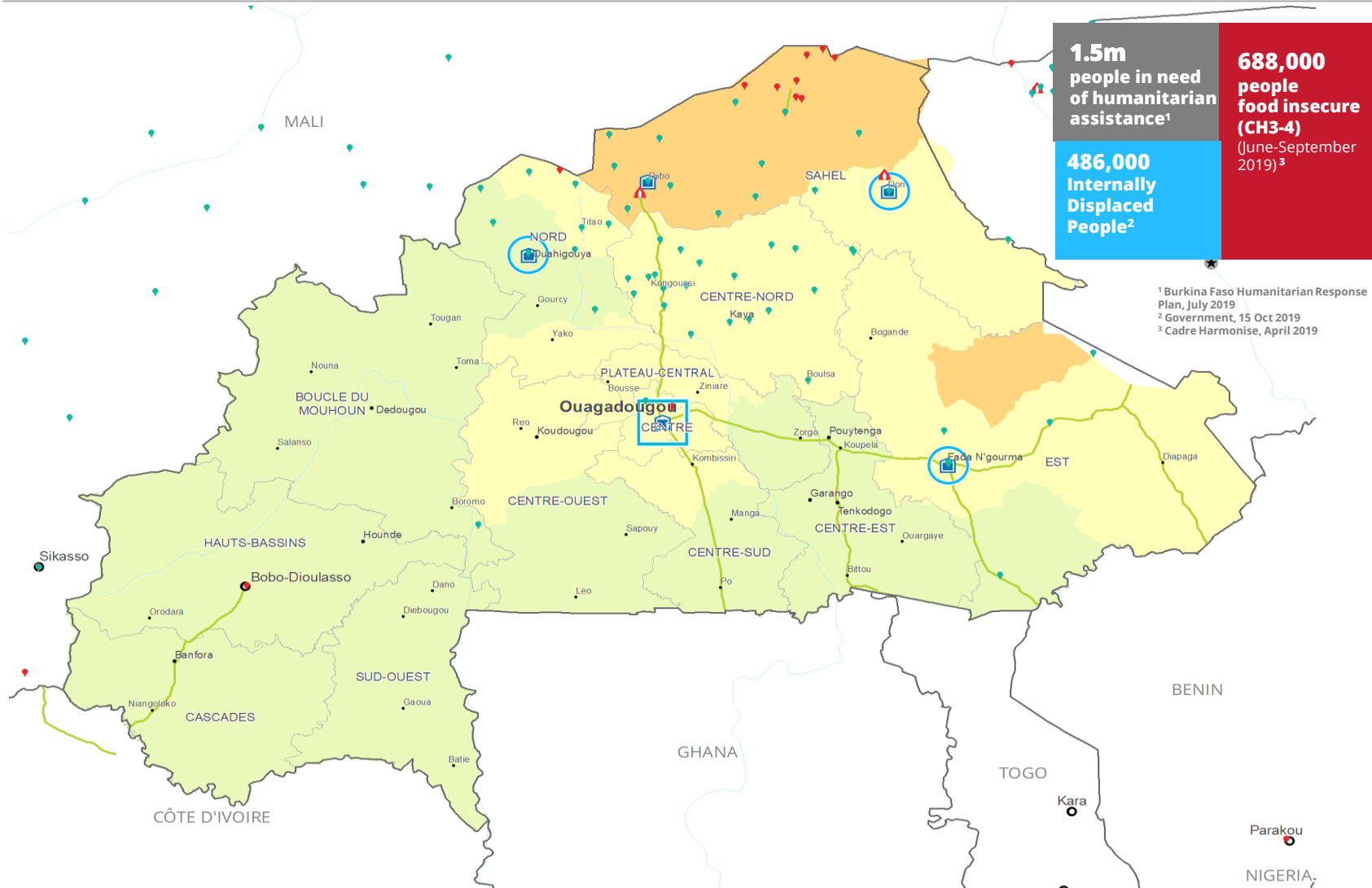
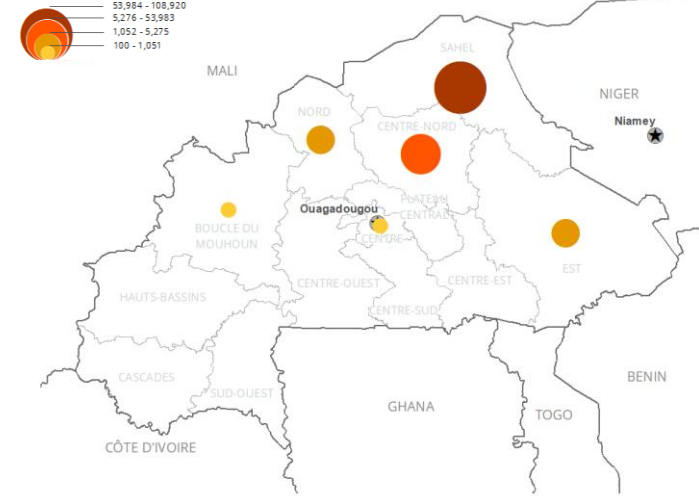
37%

Allocated Contributions: US\$68.9m
Requirements: US\$187m

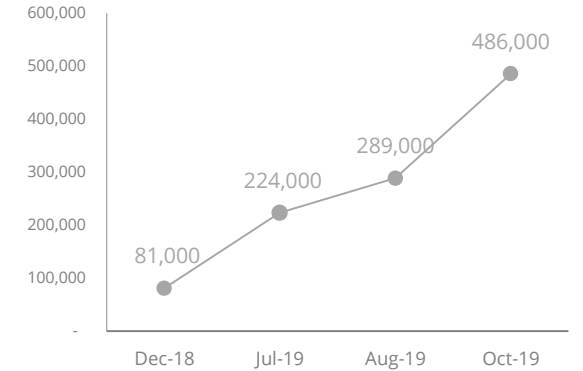
SOURCES: WFP, 24 OCT 2019

INTERNAL DISPLACEMENT CONCENTRATION AS OF JUNE 2019

Number of IDPs by Region - June 2019
(Source: Comité National de Secours d'Urgence et de Réhabilitation)



INTERNAL DISPLACEMENT FIGURES

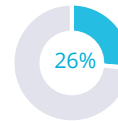


SOURCE: Gov (CONASUR), 15 OCT 2019

WFP-LED AND SUPPORTED CLUSTERS



FOOD SECURITY SECTOR



Required: US\$70.9m

SOURCE: WFP, 30 OCT 2019

WFP LEVEL 3 EMERGENCY



Level 2 Emergency since 10 May 2019 and part of the Central Sahel Level 3 Emergency since 09 September 2019

For more information, see the [SITUATION REPORT](#) and [COUNTRY BRIEF](#)
<https://www.wfp.org/countries/burkina-faso>

Burkina Faso Country Strategic Plan
https://www.wfp.org/operations/bf02_burkina-faso-country-strategic-plan-2019-2023

Produced by the WFP Operations Centre (OPSCEN) jointly with Country Office and Regional Bureau Dakar. This dashboard is based on best available information at the time of production. Future updates may vary as new information becomes available.

CH Food Security Classification June - August 2019 Projection

- No data
- Minimal (Phase1)
- Stressed (Phase2)
- Crisis (Phase3)
- Emergency (Phase 4)
- Famine (Phase5)

- Country Office
- Sub Office
- Field Office
- Warehouse
- IDP Location
- Refugee Location
- Road Supply Route
- Railway Supply Route

- National Capital
- Major Town
- Intermediate Town
- Small Town
- International Boundary
- Region Boundary
- River
- Surface Waterbody

Sources: WFP, OCHA, UNHCR,

The designations employed and the presentation of material in the map(s) do not imply the expression of any opinion on the part of WFP regarding the legal or constitutional status of any country, territory, city or sea, or concerning the delimitation of its frontiers or boundaries.
© World Food Programme 2019.

SAVING LIVES
CHANGING LIVES