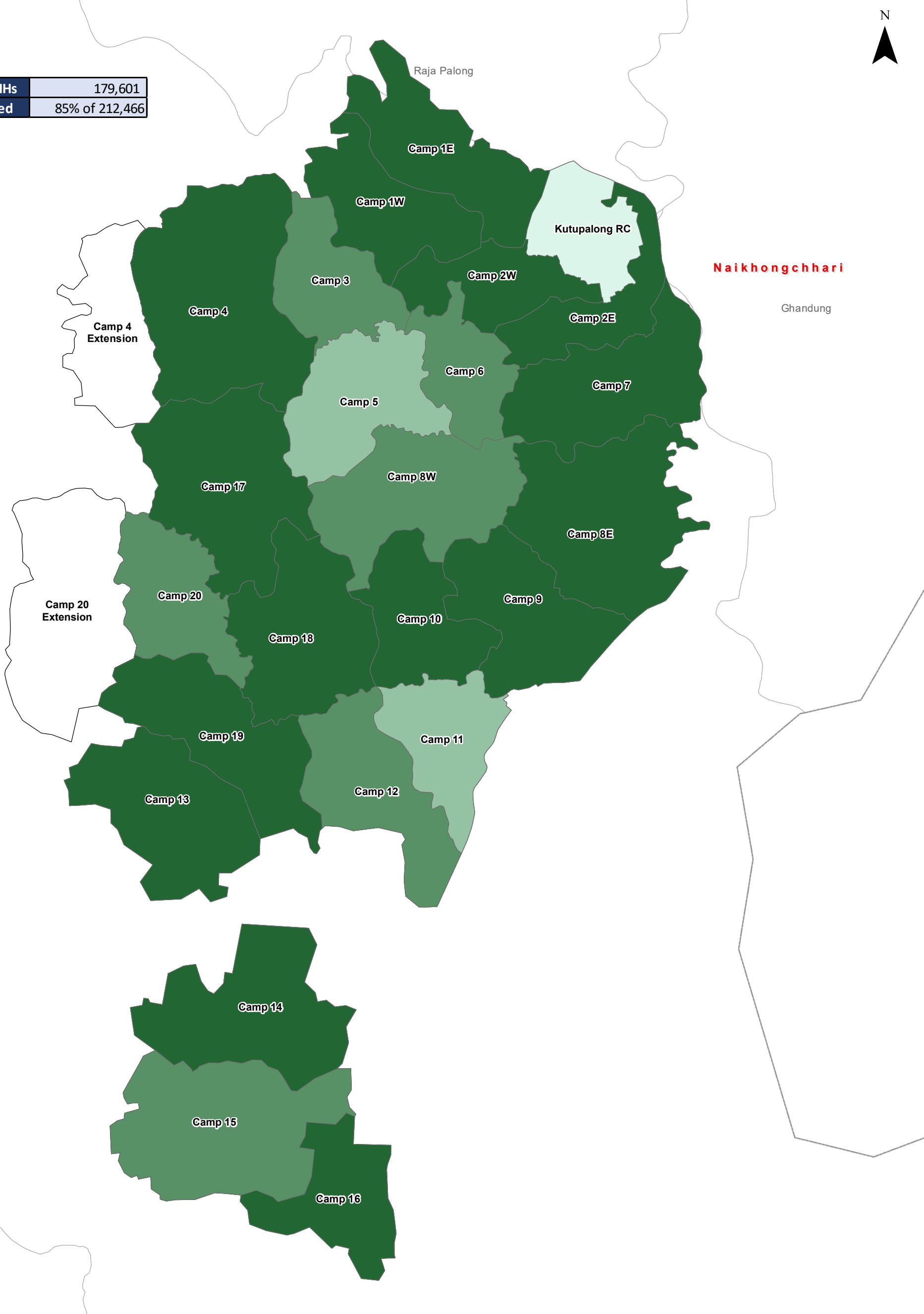




N



Total Reached HHs	179,601
% of HHs Reached	85% of 212,466



Legend:

% of coverage

- 1% - 25%
- 26% - 50%
- 51% - 75%
- 76% - 100%

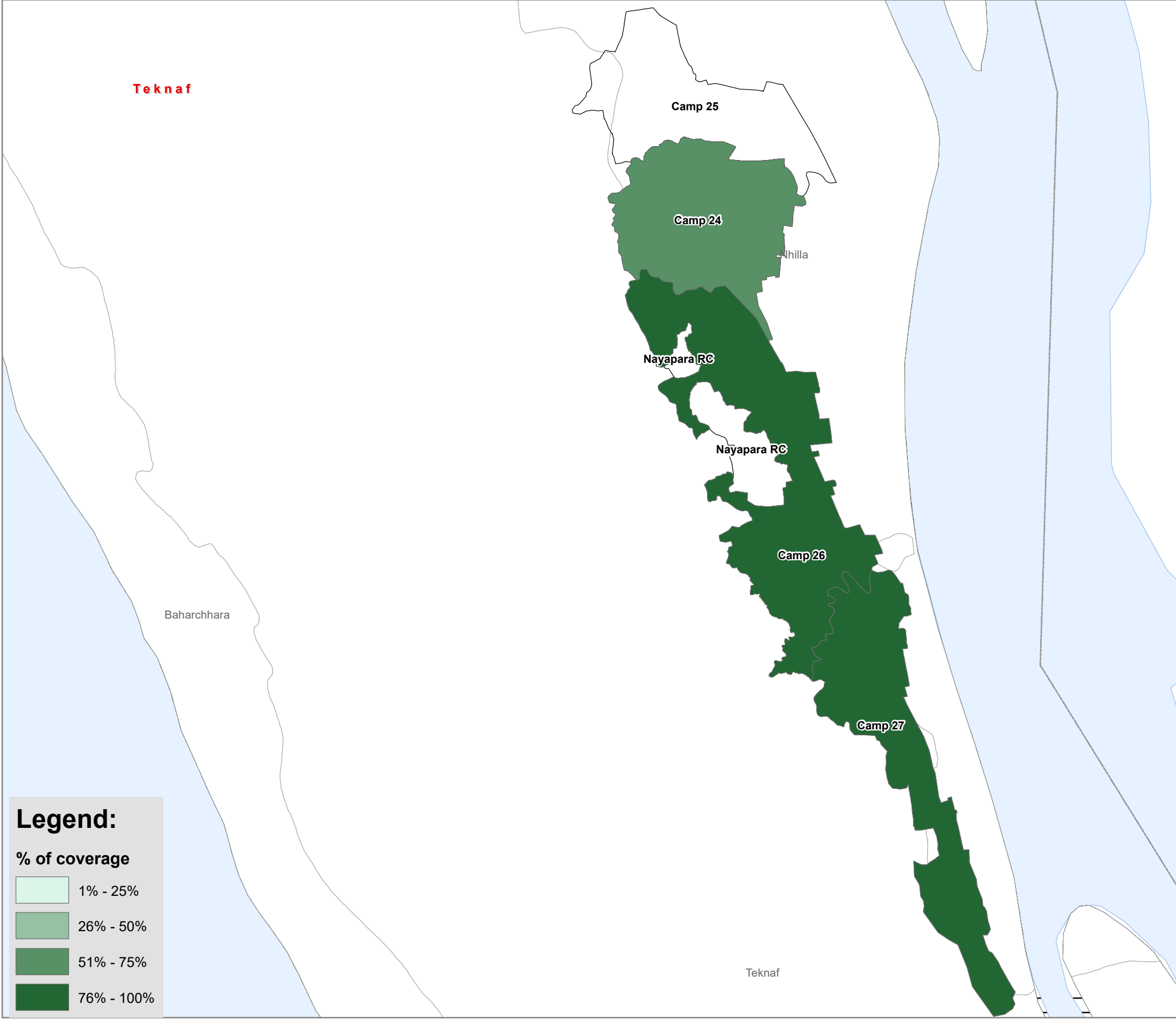
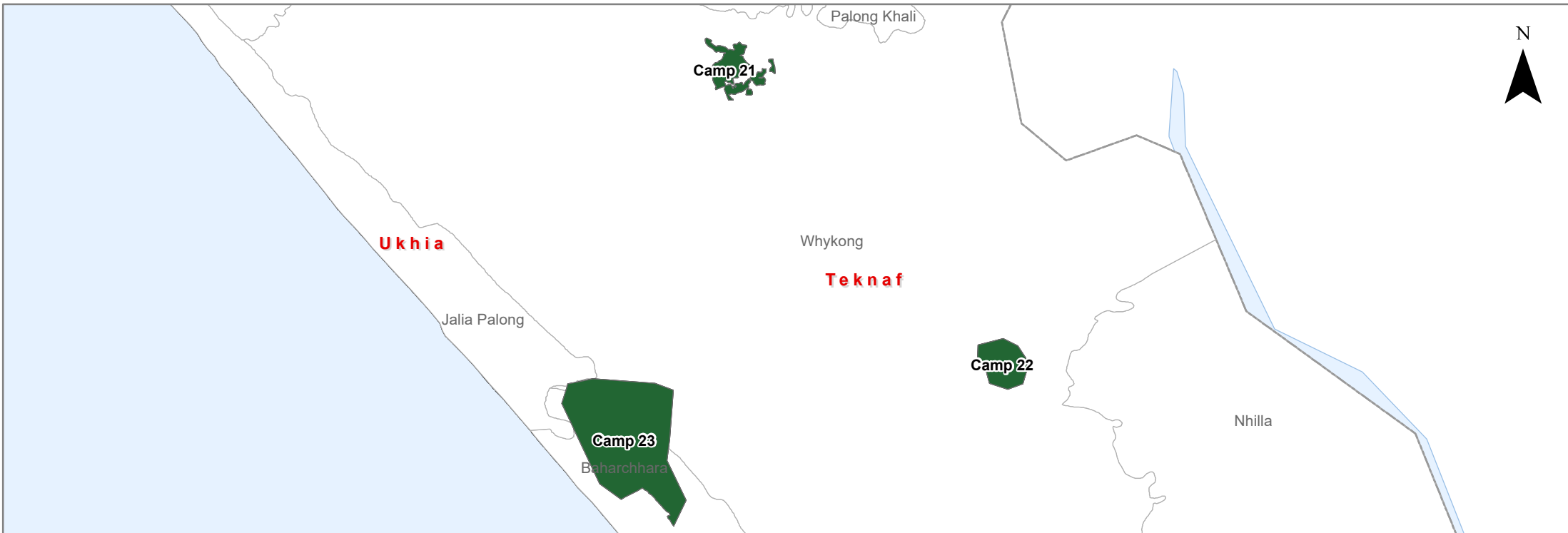
Note: This map highlights the coverage of tie down kit distribution at camp level.

* The Transitional Shelters or Mid-Term Shelters constructed already includes Tie Down Kits component.

Creation date: 17 Oct 2018 | Sources: BBS, HDX, ISCG, NPM R12, Shelter NFI 4W as of 16 Oct 2018





The boundaries and names shown and the designations used on this map do not imply official endorsement or acceptance by the United Nations.





Legend:

% of coverage

	1% - 25%
	26% - 50%
	51% - 75%
	76% - 100%

Note: This map highlights the coverage of tie down kit distribution at camp level.

* The Transitional Shelters or Mid-Term Shelters constructed already includes Tie Down Kits component.

Creation date: 17 Oct 2018 | Sources: BBS, HDX, ISCG, NPM R12, Shelter NFI 4W as of 16 Oct 2018

The boundaries and names shown and the designations used on this map do not imply official endorsement or acceptance by the United Nations.

