

OVERVIEW

As a result of torrential monsoon rains mid July, over 25 million people have been affected by flooding in Bangladesh, India, Nepal and Myanmar. At least 600 people are known to have died and over half a million people have been displaced with homes, schools and hospitals damaged or destroyed. There is the possibility that the situation could deteriorate further as rains continue in many of the flood-affected areas.

The governments in all four countries are leading the response with support from in-country humanitarian agencies, national Red Cross/Red Crescent Societies, private sector and militaries.

BANGLADESH¹

 **4,000,000**
people affected

 **187,000**
people displaced

Figures as of 21 July

INDIA²

 **20,800,000**
people affected

 **428,000**
people displaced

Figures are for Bihar and Assam states as of 22 July


MYANMAR³


 **78,000**
people displaced

 **186**
evacuation sites

Figures as of 23 July

NEPAL⁴

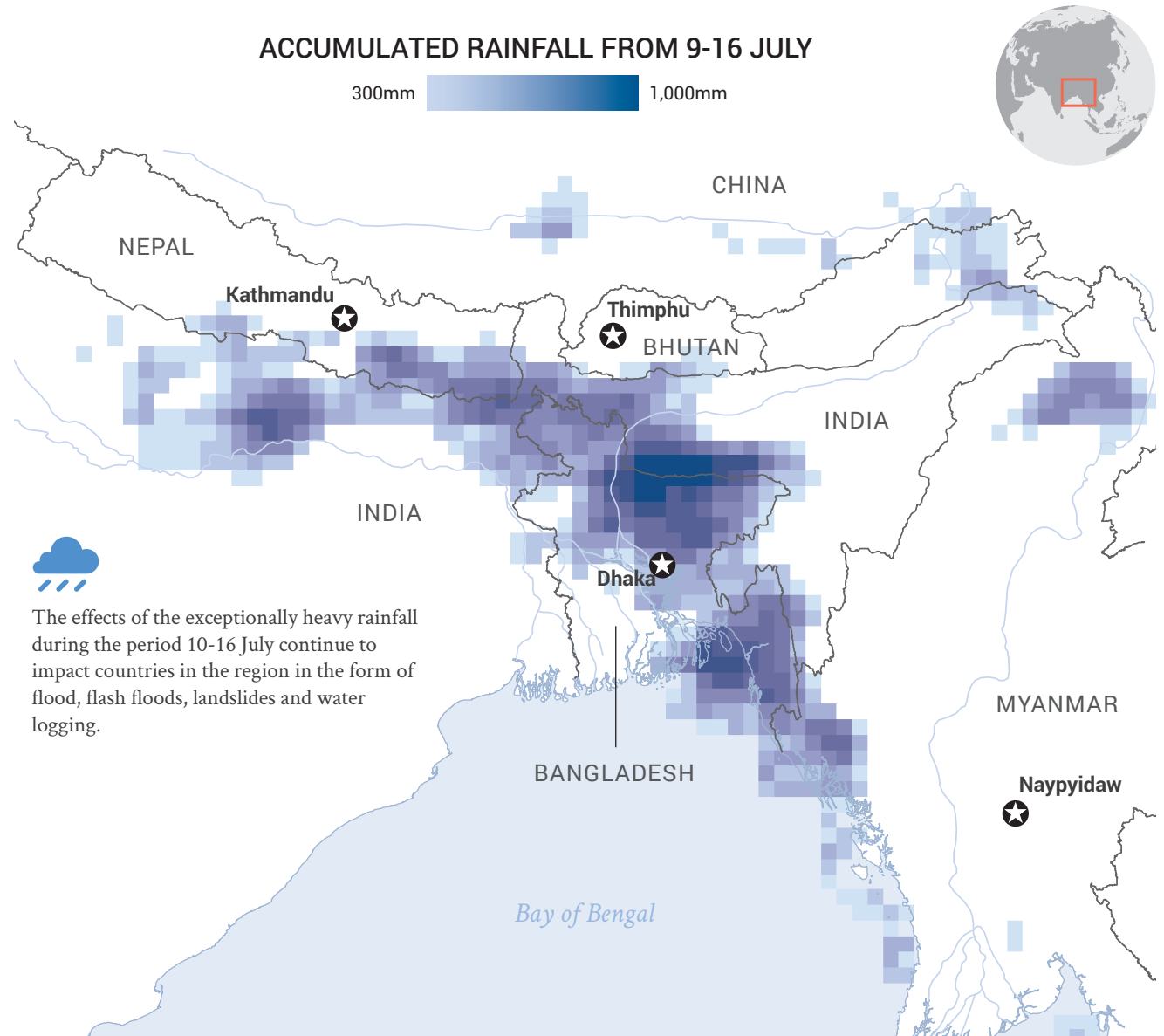
 **375,000**
people affected

 **80,000**
people displaced

Figures as of 21 July

ACCUMULATED RAINFALL FROM 9-16 JULY

300mm  1,000mm



The boundaries and names shown and the designations used on this map do not imply official endorsement or acceptance by the United Nations.

Creation date: 25 July 2019 Sources: Rainfall data: NASA, 1. Bangladesh RCO, 2. MoHA, 3 OCHA Myanmar, 4. Nepal Red Cross Feedback: marinosj@un.org www.unocha.org/roap www.reliefweb.int