

# DISPLACEMENT TRACKING MATRIX

## EMERGENCY TRACKING

### MOSUL OPERATIONS DATA SNAPSHOT: 12 SEPT 2017

The Emergency Tracking (ET) system is a crisis-based tool that aims at tracking sudden displacement or return movements triggered by specific crises. The ET figures reported on this portal are not cumulative of the all persons affected by the Mosul crisis thus far, rather the ET update provides only a snapshot of the current displacement situation for the indicated date. The data and information reported on this page are related solely to the displacement caused by the Mosul operations which started on 17 October 2016. IOM IRAQ

far, rather the ET update provides only a snapshot of the current displacement situation for the indicated date. The data and information reported on this page are related solely to the displacement caused by the Mosul operations which started on 17 October 2016. IOM IRAQ



IOM IRAQ

#### TOTAL NUMBER OF IDPS CURRENTLY DISPLACED



**138,290**  
IDP FAMILIES



**829,740\***  
IDP INDIVIDUALS

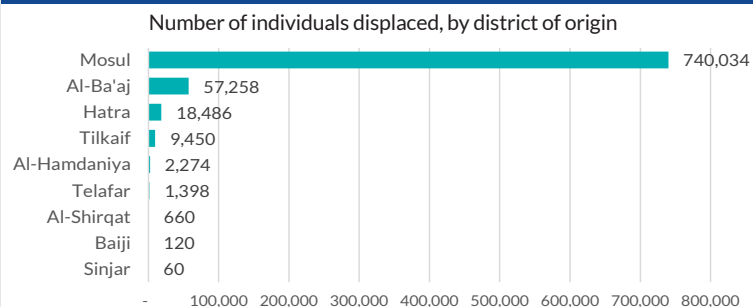
#### WHERE ARE PEOPLE DISPLACED TO?

Number of IDPs, by governorates of displacement and districts in Ninewa

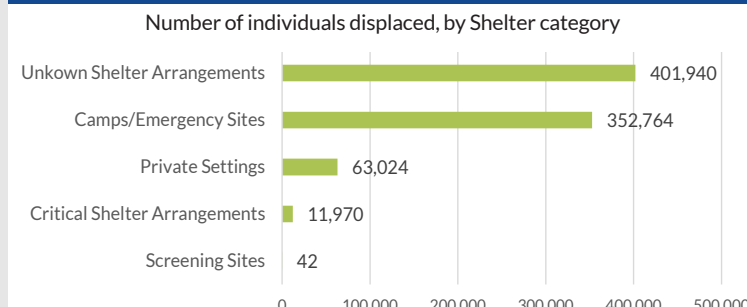
Governorate and District of displacement	IDP individuals	%
<b>Total Ninewa Governorate</b>	<b>791,088</b>	<b>95%</b>
Akre	36	<1%
Al Hamdaniya	124,128	15%
Al-Shikhan	7,470	1%
Hatra	1,440	<1%
Mosul	640,662	77%
Telafar	8,682	1%
Tilkaif	8,670	1%
Anbar Governorate	480	<1%
Babylon Governorate	174	<1%
Baghdad Governorate	13,362	2%
Basrah Governorate	468	<1%
Diyala Governorate	270	<1%
Erbil Governorate	16,212	2%
Missan Governorate	240	<1%
Qadisiya Governorate	18	<10%
Salah al-Din Governorate	6,504	1%
Sulaymaniyah	642	<1%
Thi-Qar Governorate	204	<1%
Wassit Governorate	78	<1%
<b>Total</b>	<b>829,740</b>	<b>100%</b>

All information collected on IDPs and returnees is included in the Emergency Tracking (ET) database once the locations of displacement or return have been identified and validated. The identification of the locations of displacement of the new arrivals requires some time, especially in out-of-camp locations. As some areas are not easily accessible, time is required between an actual population movement and its tracking and reporting.

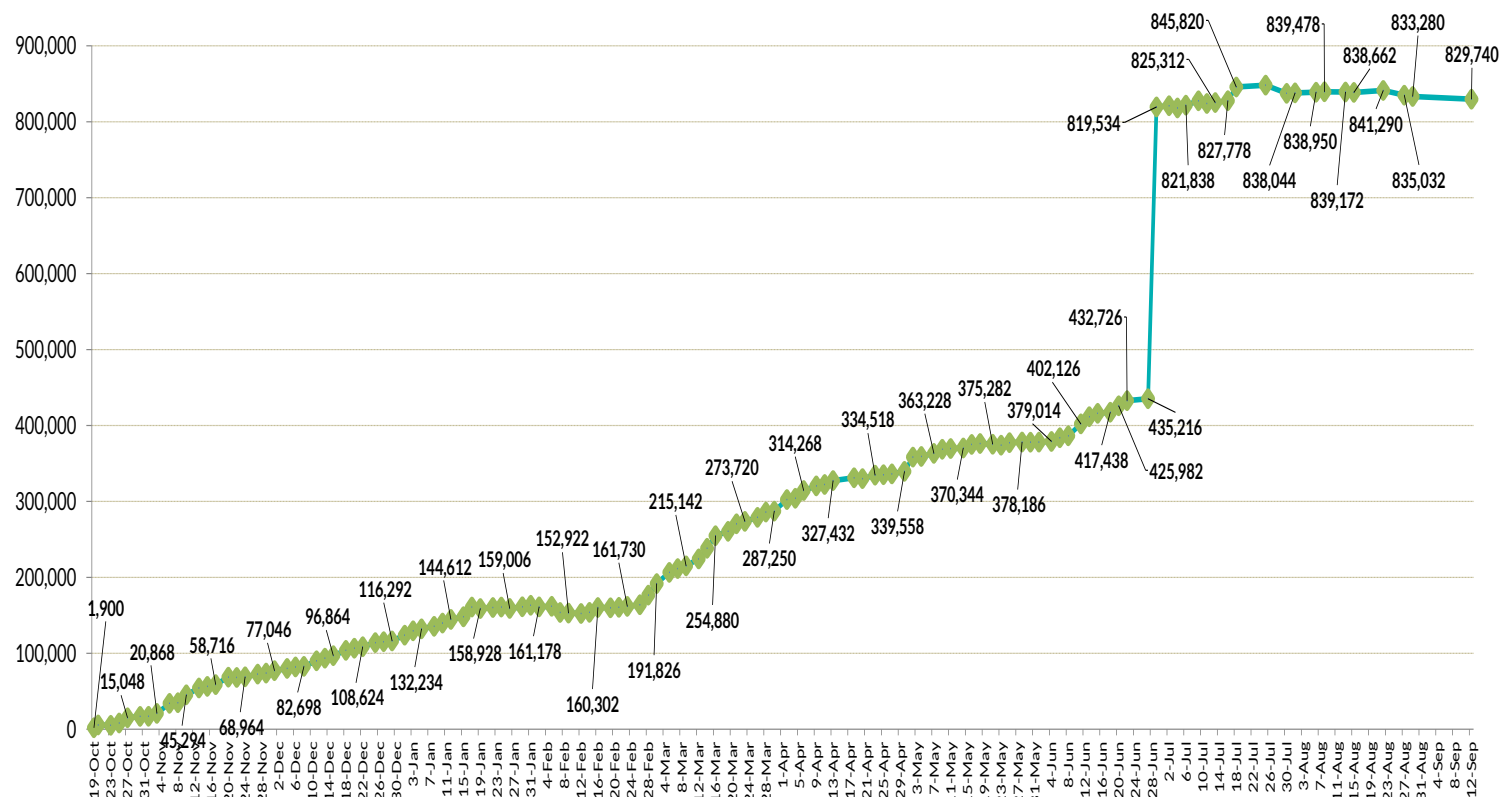
#### WHERE ARE PEOPLE COMING FROM?



#### WHERE ARE PEOPLE STAYING?



#### NUMBER OF DISPLACED INDIVIDUALS IDENTIFIED BY EMERGENCY TRACKING SINCE 17 OCTOBER



\*Emergency tracking numbers are not cumulative. They reflect a snapshot of displacement on the day of reporting. The number of individuals is calculated by multiplying the number of identified families by six, which is the average size of an Iraqi family.

The IOM Iraq Displacement Tracking Matrix (DTM) is the standard data source being used in Iraq to guide the humanitarian response. Emergency tracking for the Mosul operations began identifying people displaced resulting from military actions that began on 17 October.

Find more information at the Mosul Data Portal: <http://iraqdtm.iom.int/EmergencyTracking.aspx>