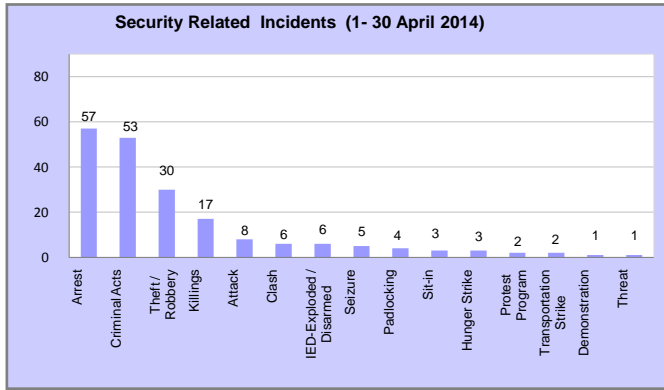
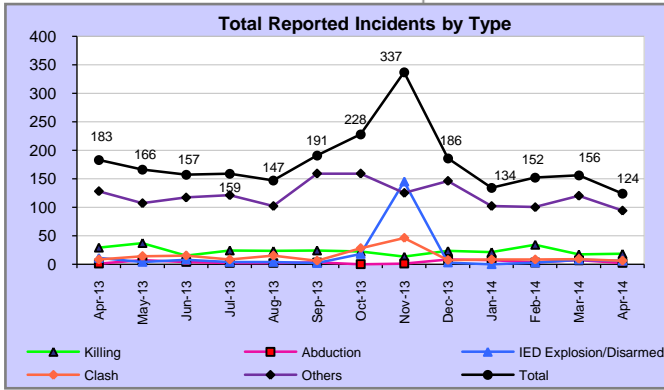
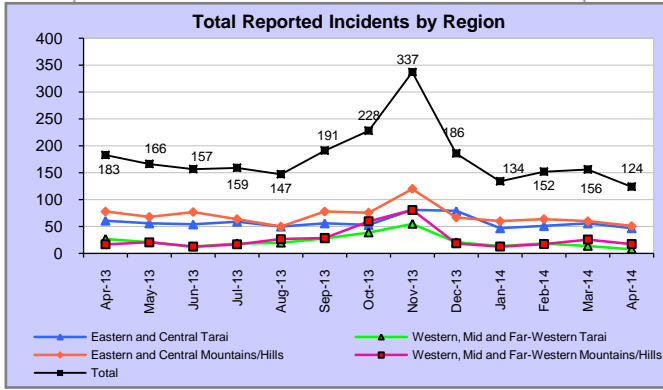


NEPAL - Reports of Security Incidents

1 - 30 April 2014



Legend

Administrative Boundaries

- International
- Development Region
- District

Types of Incidents

- Reports of Abductions
- Reports of Killings
- Reports of Clash
- Reports of Criminal Acts
- Reports of IED-Disarmed/Explosions

Number of Reported Incidents

- 1 - 2
- 3 - 6
- 7 - 11
- 26
- No incidents reported

Action Initiators (Symbol Colour)

- Political Parties
- Tarai Groups
- Students/Teacher Union/Transport Union
- Kirant/Limbuwan
- Other/Unidentified

Map Produced by RCO with information consolidated by UNDSS.

Department of Safety and Security

Map Doc Name: Security_Incidents_April_2014_v1

GLIDE Number: N/A

Creation Date: 6 May 2014

Projection/Datum: UTM 44N/WGS84

Web Resources: <http://www.un.org.np>

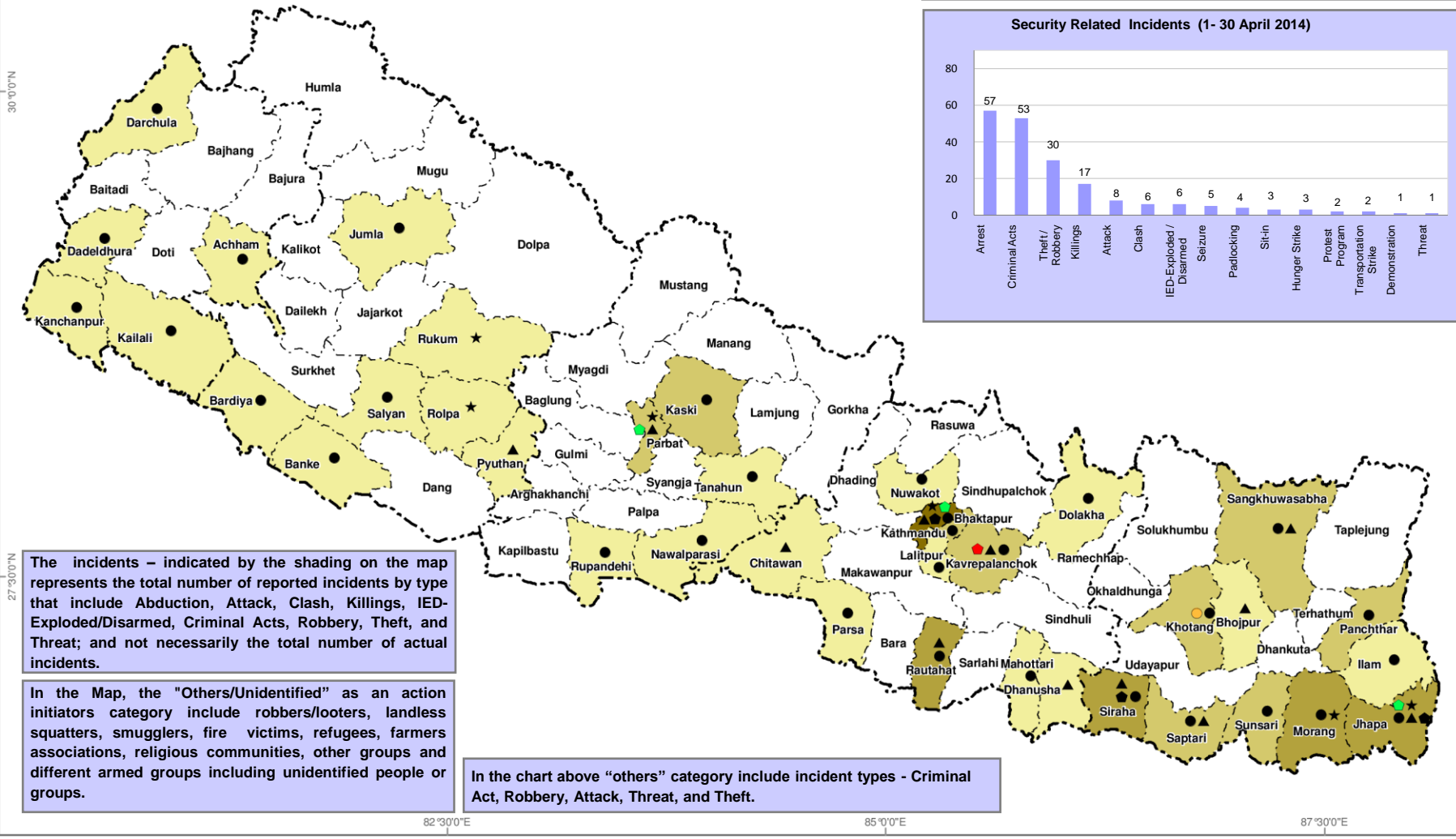
0 50 100 kms

Map data source(s): International and domestic media and field reports from UN Agencies, Donors and INGOs. Geodata: GIST, ESRI

Disclaimers: The boundaries and names shown and the designations used on this map do not imply official endorsement or acceptance by the United Nations.

Transition Support Strategy
UNRC Office, Nepal

A service of the United Nations Country Team in Nepal.



The incidents – indicated by the shading on the map represents the total number of reported incidents by type that include Abduction, Attack, Clash, Killings, IED-Exploded/Disarmed, Criminal Acts, Robbery, Theft, and Threat; and not necessarily the total number of actual incidents.

In the Map, the "Others/Unidentified" as an action initiators category include robbers/looters, landless squatters, smugglers, fire victims, refugees, farmers associations, religious communities, other groups and different armed groups including unidentified people or groups.

In the chart above "others" category include incident types - Criminal Act, Robbery, Attack, Threat, and Theft.

30°0'0"N

27°30'0"N

82°30'0"E

85°0'0"E

87°30'0"E