






















Emergency Telecommunications Cluster (ETC) Syria Operation, April 2015

The ETC was activated in Syria on 14 January 2013 to provide common telecommunications services to the humanitarian community responding to the crisis both within Syria, and in surrounding countries. Lack of access, escalating insecurity and restrictions on movement complicate these efforts and have at times led to missions being cancelled. However, preparedness plans allow for the immediate expansion of operations once access improves.

-  National Capital
-  Major Town
-  Intermediate Town
-  Small Town
-  Village
-  National Boundary
-  First level admin boundary
-  Surface Waterbody
-  Internet
-  Phone/Voice
-  Radio
-  Coordination Hub
-  Logistics Hub
-  ICT Helpdesk
-  Information Management
-  Radio Training
-  Assessment Mission
-  Radio Programming
-  Services being provided
-  Planned services
-  No service

*ETC two-way radio services are HF, VHF or UHF depending on the country of operation

Cluster Responsibilities
WFP is leading ETC activities in Syria and Turkey
UNHCR is leading ETC activities in Lebanon and Jordan

Key Contacts
ETC Coordinator: Samer Abdeljaber
Syria.ETC@wfp.org

Date Created: 20 April 2015
Map Num: SYR_ETC_Services_A3L
Coord. System/Datum: Geographic/WGS84

Data Sources: UNGIWG, GAUL, Geonames, WFP, ETC

The boundaries and names and the designations used on this map do not imply official endorsement or acceptance by the United Nations.

Map prepared by OSEP GIS
Email: hq.gis@wfp.org
Website: ETCcluster.org

