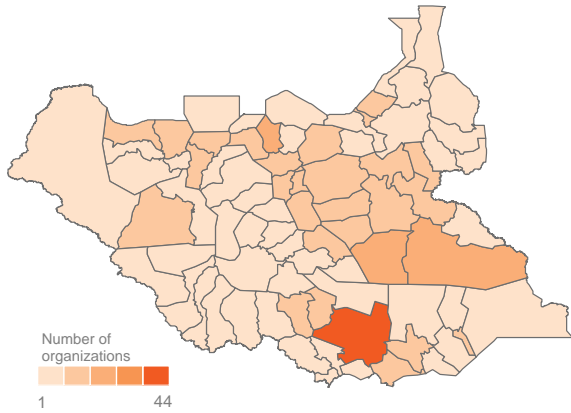
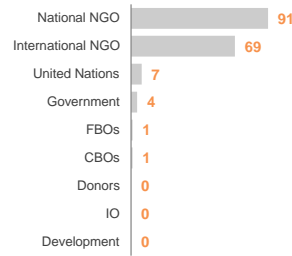


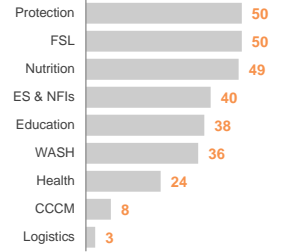
# 173 Organizations responding with emergency programs



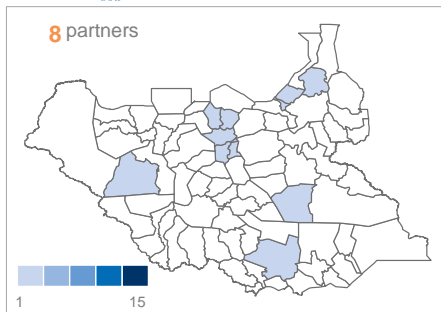
## Organizations by type



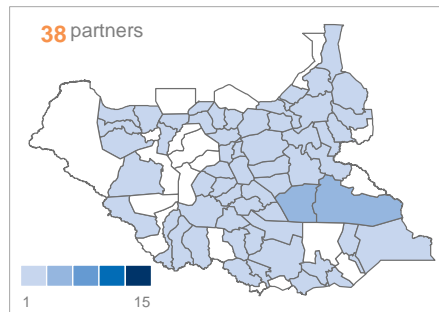
## Organizations by clusters



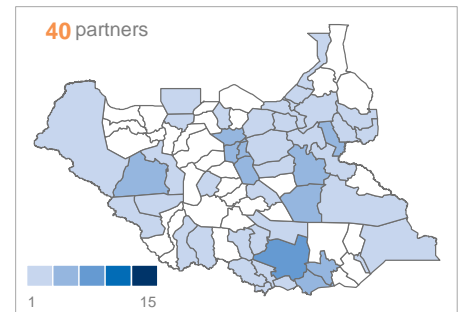
### CCCM



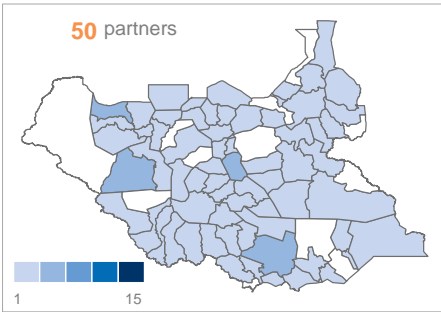
### Education



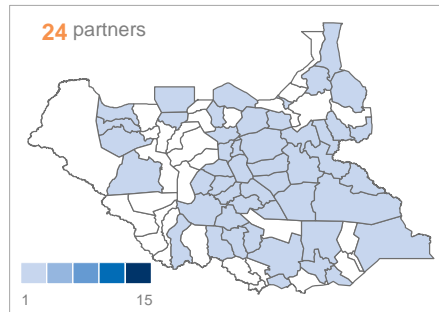
### ES & NFIs



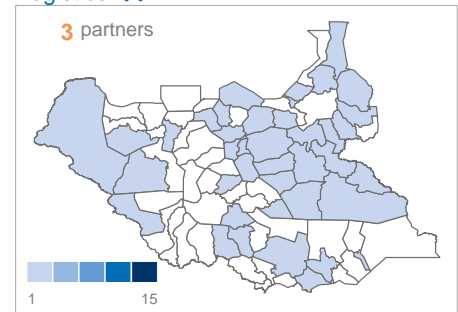
### FSL



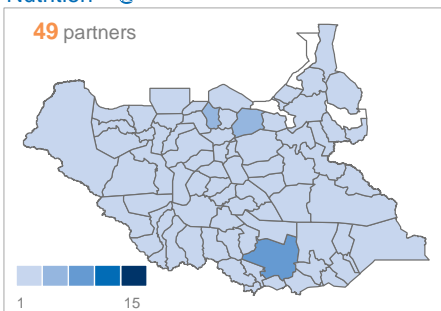
### Health



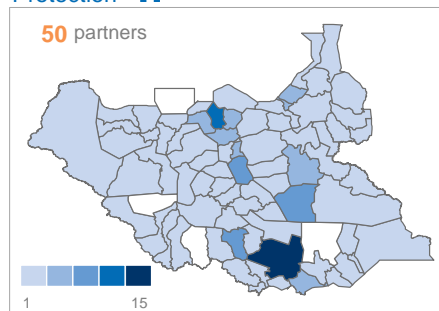
### Logistics



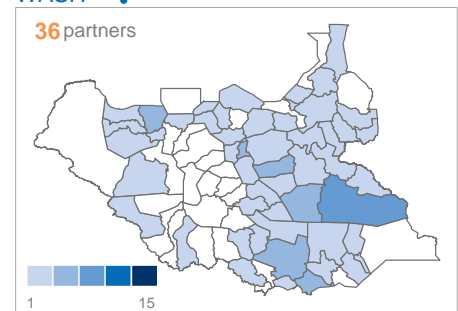
### Nutrition



### Protection



### WASH



Updated: 12 November 2018

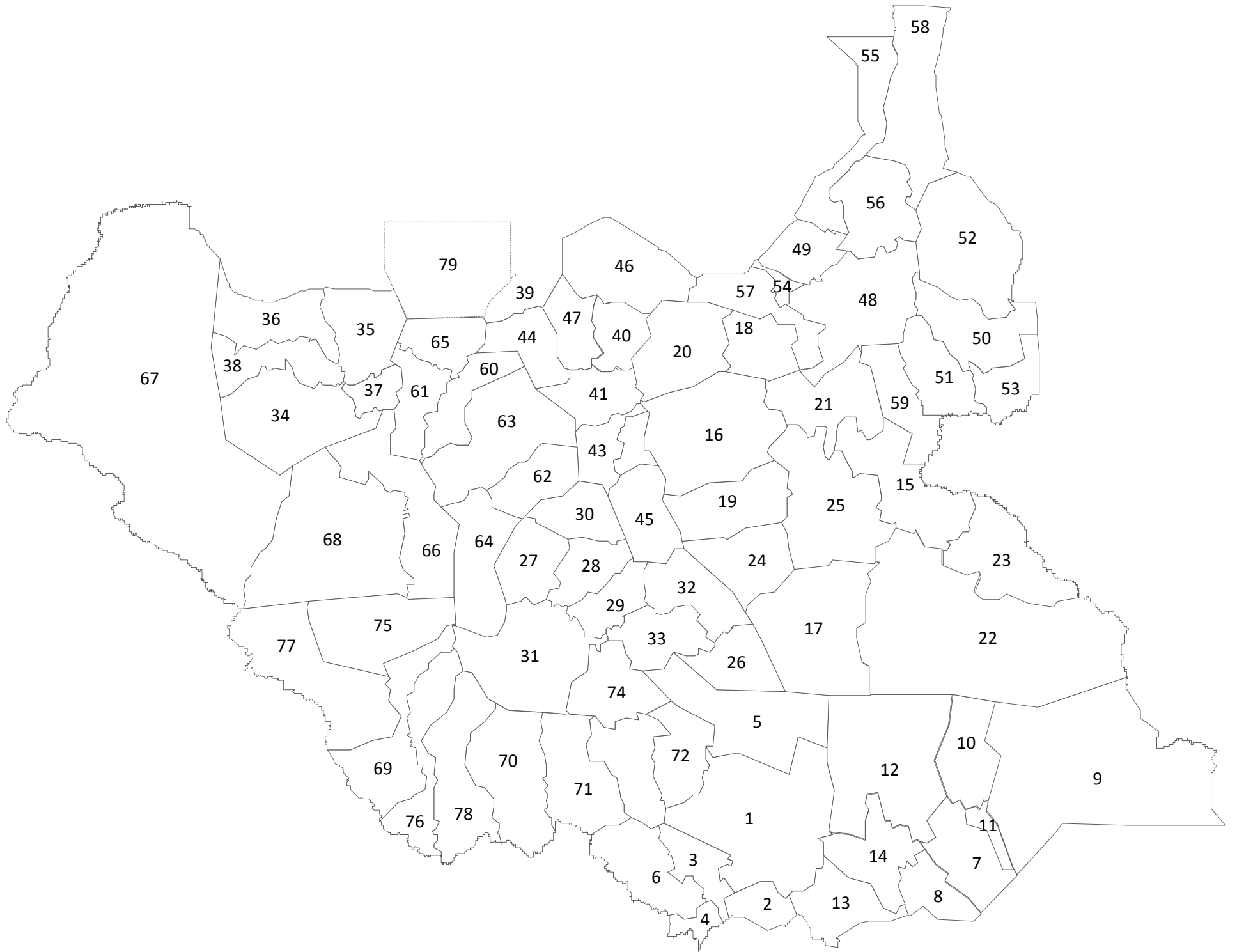
Suggestions: [halake@un.org](mailto:halake@un.org) / [rehman3@un.org](mailto:rehman3@un.org)

Source: Clusters and Partners

More info: <http://southsudan.humanitarianresponse.info>

Disclaimer: The boundaries and names shown and designations used on these maps do not imply official endorsement or acceptance by the United Nations. The final status of Abyei is not yet determined.

Is your data missing in this document? Kindly contact your respective Cluster Information Management Officer and submit filled 5Ws form



# SOUTH SUDAN : Operational Presence (3W: Who does What, Where)

[as of September 2018]



County	Index	CCCM 	Education 	ES & NFIs 	FSL 	Health 	Logistics 	Nutrition 	Protection 	WASH 
Juba	1	ACTED, Internews, UNHCR	ADRA, CPF, INTERSOS, WV	Concern Worldwide, DRC, IOM, LCED, PAH, SPEDP, TF, TITI	Concern Worldwide, HI, LWDO, MaCDA, PoH, SAADO, WAV	IMC	UNHAS, WFP	ACROSS, AFOD, ART, Concern Worldwide, IMC, SMoH, SSUHA, WVI	AYA, communityvoicesupport, DCA, DDG, INTERSOS, IOM, IRC, IsraAid, MAG, NP, SAADO, SLI-SS, UNHCR, UNICEF, UNMAS	IOM, MI, NSDO, NuSS, PAH, UNICEF
Kajo-keji	2			LCED, SPEDP, TITI	TITI	TRI		ARC	ARC, UNMAS	MI, UNICEF
Lainya	3		Plan	LCED, PAH	ACROSS			ACROSS, Plan, SSUHA	IsraAid, MAG, UNMAS	
Morobo	4			ACROSS, Plan, UMCOR				ACROSS	UNMAS, WOCO, WVI	
Terekeka	5		CPF	SPEDP	ICP, SAADO			AFOD	MAG, SLI-SS, UNMAS	CMC
Yei	6		Plan, TdH	ACROSS, Plan, UMCOR, UNHCR	HI, Plan			ACROSS	DCA, IPCS, UNMAS	MI, UNICEF
Budi	7							AFOD, SCI	ARC, UNMAS	CMC, RUWASA, UNICEF
Ikotos	8		AVSI		AVSI	CARE		AVSI	DCA, UNMAS	
Kapoeta East	9		AVSI	INTEROS	ACROSS, Plan	Open		AFSS, IRW, Plan, SCI	ARC, UNMAS	
Kapoeta North	10		AVSI		Plan			SCI	GREDO, UNMAS	CMD, IOM, UNICEF
Kapoeta South	11		AVSI	NRC	Plan		UNHAS	GREDO, MaCDA, SCI	ARC, UNMAS	CMC, CMD, IOM, UNICEF
Lafon	12					CARE		SCI		HACT
Magwi	13		AVSI, Plan	DRC, INTERSOS, NCA, PAH, RRC, SUFEM, TEMOS	BN, Plan		UNHAS	IHO, SCI	DCA, DRC, INTERSOS, MAG, UNMAS	HELP, IHO, IOM, NRC, PAH
Torit	14		AVSI	Caritas, INTERSOS, NCA, Plan, RRC, SSRC, TEMOS	Plan	CARE	UNHAS	SCI	DCA, UNMAS	IHO, RUWASA, UNICEF
Akobo	15		NRC, SCI, SMoE	ACTED, INTERSOS, WVI	ACTED, IMC	IMC, NH	UNHAS, WFP	IMC, NH, SCI	DCA, INTERSOS, UNHCR, UNMAS	NH, UNICEF
Ayod	16		CMD	ADA, DRC, INTERSOS		CMD	UNHAS, WFP	CRS, RMF	CAO, Universal Network for Child Defence Rights, UNMAS	CMD, IOM, NH, UNICEF

**SOUTH SUDAN : Operational Presence (3W: Who does What, Where)**

[as of September 2018]



County	Index	CCCM 	Education 	ES & NFIs 	FSL 	Health 	Logistics 	Nutrition 	Protection 	WASH 
Bor South	17	ACTED, IOM	ACDF-SS, C&D, HCO, INTERSOS, NRC, SCI	ADA, HDC, INTERSOS, NRC, SSRC	ACTED, CCRI, RCO, VSF-G	SLSS	IOM, UNHAS, WFP	CHD, SCI	CINA, DCA, DDG, HCO, HLSS, INTERSOS, SLI-SS, UNHCR, UNMAS	CRS, IAS, NCA, SCI, UNICEF
Canal/Pigi	18		RSCOF	ADA, IOM, PAH	FH	NH	UNHAS, WFP	NH	UNICEF, UNMAS	NH, UNICEF
Duk	19		LWF, NRC	ADA, HDC, NRC	SAADO	SMC	WFP	CRS, JDF	CINA, UNHCR, UNMAS	CMD, CRS, NCA, SCI, UNICEF, ZOA
Fangak	20		WR	ADA, IOM, Medair, NRC	FH, NH	CMA, Medair, WR	UNHAS, WFP	ACF-USA, CMA, HCO, NH, WR	CAO, UNHCR, UNMAS	NH, UNICEF
Nyirrol	21		NH, SCI	PAH	CAFAD	CMA	UNHAS, WFP	CMA, SCI	DDG, INTERSOS, UNHCR	CMD, Oxfam GB
Pibor	22		ACROSS, ADCORD, PAH, Plan, SPOCI	DRC, INTERSOS	Oxfam GB, Plan, RCO, SPOCI	CRADA, Livewell	UNHAS, WFP	JAM, Plan, RMF	DDG, INTERSOS, UNHCR, UNMAS	CMC, CRS, HACT, IAS, Oxfam GB, PAH, SPOCI, UNICEF
Pochalla	23					CRADA	UNHAS, WFP	Tearfund	DDG, UNHCR, UNMAS	CMC
Twic East	24		C&D, LWF, NRC		C&D, TF, VSF-G	THESO	UNHAS, WFP	Tearfund	CINA, HLSS, UNHCR, UNMAS	CRS, NCA, Oxfam GB
Uror	25		NH, PAH, SCI	ADA, INTERSOS, IOM, NH, PAH, WVI	CAFAD, Oxfam GB	NH	WFP	Tearfund	CAO, DDG, INTERSOS, UNHCR, UNMAS	NH, PAH, Tearfund, UNICEF
Awerial	26		Plan		ACTED, Plan	CUAMM	UNHAS, WFP	CRS, CUAMM, Plan	UNHCR, UNMAS	CRS, HELP, RUWASA,
Cueibet	27		AVSI	Plan	VSF-G	CUAMM		CUAMM, Plan	CHADO, UNMAS	
Rumbek Centre	28		ACROSS, Plan, SCI		Plan, VSF-G	CUAMM	IOM, UNHAS, WFP	CUAMM, IRC, Plan	DCA, UNMAS	
Rumbek East	29		ACROSS, Plan, SCI		AMA, Plan, VSF-G	CUAMM		CUAMM, IRC, Plan	UNMAS	
Rumbek North	30		Plan		Plan	CUAMM		CUAMM	CHADO	
Wulu	31		ACROSS, PCO, Plan		Plan, VSF-G	CUAMM		CUAMM	UNMAS	
Yirol East	32		ACROSS	CCOSS, Plan	ASCO	CUAMM, Livewell		CUAMM, HELP	AMA, DDG, PAXI, UNMAS	CMC, CRS, HELP, Medair
Yirol West	33		ACROSS		ACTED, ASCO, Plan	CUAMM		CUAMM, HELP	UNMAS	HELP
Aweil Centre	34		RSCOF		WHH	IHO, Medair	UNHAS, WFP	ACF-USA, Medair	ARC, UNMAS	IM, UNICEF
Aweil East	35		RLC		SP, TF, WVI			ACF-USA, IRC	IRC, UNMAS	CEDS, IAS, IM, SMC, Tearfund, UNICEF

# SOUTH SUDAN : Operational Presence (3W: Who does What, Where)

[as of September 2018]



County	Index	CCCM 	Education 	ES & NFIs 	FSL 	Health 	Logistics 	Nutrition 	Protection 	WASH 
Aweil North	36		SPEDP		Concern Worldwide, Dorcas, PUI, SAADO, SP, WHH, WVI	PUI		ACF-USA, Concern Worldwide, PUI	UNMAS	Concern Worldwide, IM, UNICEF, WHH
Aweil South	37				ASCO, CAWDC			IRC, WVI	UNMAS	IM, UNICEF
Aweil West	38		HACT		Concern Worldwide, SAADO, WHH	IHO		ARC, Concern Worldwide	UNMAS	Concern Worldwide, WHH
Abiemnhom	39		AbDA		SP			CARE	DDG, UNMAS	SP
Guit	40	DRC, UNHCR	CHADO, WR		HRSS			Concern Worldwide, CORDAID	CCO, DDG, DRC, HRSS, UNMAS	
Koch	41	DRC, UNHCR	WR	Concern Worldwide, Mercy Corps, NRC, PAH, UNHCR	CH, CORDAID, RCO, UNIDO	UNIDO	UNHAS, WFP	CARE, WR	CHADO, DDG, DRC, NP, Universal Network for Child Defence Rights, UNMAS	CH
Leer	42	HRSS, UNHCR	GCOM	DRC, INTERSOS, Medair, NRC, WVI	CH, MHA, UNIDO	UNIDO	UNHAS, WFP	NH, UNIDO	DDG, HRSS, MHA, UNIDO, UNMAS	CH, Medair, NH, UNICEF,
Mayendit	43	HRSS, UNHCR	INTEROS	INTEROS, IOM, Medair, SP, WVI	CH, MHA, RCO, SP	UNIDO	UNHAS	SP, UNIDO	MHA	UNICEF, UNIDO
Mayom	44		INTEROS		CH, SP		UNHAS	CARE	AYA, CHIDDO, DDG, DRC, SLI-SS, UNHCR, UNMAS	CH, IOM, SP
Panyijiar	45		MC, Oxfam GB	ADA, Aid and Dev't Botswana, AMA, IRC, NRC	CH, Mercy Corps, Oxfam GB, RCO, WHH	UNIDO	UNHAS, WFP	ACF-USA, IMC, IRC, UNIDO	AMA, HACO, IRC, Justice Africa, NP, PAXI, UNIDO, UNMAS	CH, MC, WHH
Pariang	46				SP	CARE	UNHAS	CARE, SP	CA, IMC, IRC, UNMAS	IAS
Rubkona	47	DRC, Internews, IOM, UNHCR	ACR, INTERSOS, MC, WR	Concern Worldwide, DRC, INTERSOS, IOM	CHADO, DRC, HRSS, WHH	CASS, IOM, WR	IOM, UNHAS, WFP	CARE, CASS, Concern Worldwide, CORDAID, WR	AMA, CHADO, DDG, DRC, GUNO, HRSS, INTERSOS, IRC, NP, UNHCR, UNMAS, WVI	Concern Worldwide, IOM, MC, UNICEF
Baliet	48		UASN	DRC, SSUDA	ASCO			HLSS, WVI	UNHCR, UNMAS, WVI	Oxfam GB
Fashoda	49	DRC	INTEROS, SSUDA	DRC	CORDAID, WVI		UNHAS	WVI	DDG, DRC, NP, UNHCR, UNMAS, WOCO	SI
Longochuk	50		CHADO	DRC	RI, UNKEA		UNHAS, WFP		CHADO, UNMAS	RI, UNICEF
Luakpiny/Nasir	51		ADA, CHADO	NH, SSUDA	MedicAir	RI, UNKEA	UNHAS	NH, RI, UNKEA	CHADO	NH, UNICEF
Maban	52		SCI		ACTED, SP	IMC, RI	UNHAS	IMC, RI, SP	DDG, HDC, UNHCR, UNMAS	
Maiwut	53			ACKAP, SSUDA, TADO, WVI		RI		RI	ADRA, UNMAS	NH, UNICEF
Malakal	54	Internews, IOM	INTEROS, SSUDA, WC-Canada	DRC, Medair	CORDAID, IMC, Oxfam GB, WVI	IMC, IOM	IOM, UNHAS, WFP	IMC	DRC, HDC, IMC, Internews, UNHCR, UNMAS	IOM, SI, UNICEF, WVI

**SOUTH SUDAN** : Operational Presence (3W: Who does What, Where)










[as of September 2018]



County	Index	CCCM 	Education 	ES & NFIs 	FSL 	Health 	Logistics 	Nutrition 	Protection 	WASH 
Manyo	55			DRC, IOM					MTT, UNMAS	
Melut	56	HLSS	WV		GOAL, WVI	GOAL	IOM, UNHAS, WFP	GOAL, WVI	DDG, HLSS, MTT, UNMAS	UNICEF, WVI
Panyikang	57		SSUDA	ADA, DRC, IOM					UNHCR, UNMAS	
Renk	58		WV		CMD, WVI	Medair	UNHAS	Medair	MTT, UNMAS	Medair, UNICEF, WVI
Ulang	59		CHADO, CMD, TADO	IOM, Medair, NH, NP, SSUDA, TADO, UNHCR	GOAL, UNKEA, VSF-G	GOAL	UNHAS	GOAL, UNKEA	ARC, UNHCR, UNICEF	NH, UNICEF
Abyei Region	60			IOM, RRC	GOAL	GOAL		SCI		
Gogrial East	61							ACF-USA, WVI	UNMAS	
Gogrial West	62		HACT, NRC, PCO		Dorcas, SAADO		UNHAS, WFP	ACF-USA, DAI, WVI	TOCH, UNMAS	
Tonj East	63							CCM, WVI	CHADO	
Tonj North	64				WVI			WVI	UNMAS	
Tonj South	65				ACTED			CCM, WVI	Pro-active Green Movement 'n Peace Vehicle, UNMAS	
Twic	66		NH, NRC	Concern Worldwide, HDC, NCA, SSRC	GOAL, SAADO	GOAL		CCM, WVI	UNMAS	IOM
Jur River	67			IOM	ASCO, CORDAID, Dorcas, PAH			AFOD, JIA	UNMAS	
Raga	68			IOM			UNHAS, WFP	JIA	UNMAS	
Wau	69	AFOD, Internews, IOM	PCO	Caritas, Concern Worldwide, IOM, NCA, PATCH, SI, UNHCR	ACTED, ASCO, CORDAID, Dorcas, IMC, PCO	IMC, IOM	WFP	AFOD, JIA, Medair	IMC, UNMAS	IOM, Oxfam GB, UNICEF, WFSS
Ezo	70				STO			CMMB, WVI	CMMB, WVI	
Ibba	71		WR	PAH, WR	STO			SAC, WVI		
Maridi	72				ACTED, STO	CUAMM	UNHAS	SAC	UNMAS	
Mundri East	73		MC	LCED, PAH	FH, Mercy Corps	CUAMM		ACEM, CUAMM	AMA, AYA, DDG, UNMAS	MC, Oxfam GB
Mundri West	74		ADCORD, Oxfam GB	ASO, LCED, Medair, PAH	FH, SEM	CUAMM, TRI	UNHAS	ACEM	AMA, AYA, CHV, IsraAid, NP, rvss, Sudan Evangelical Mission, UNMAS	MC, Oxfam GB
Mvolo	75		WR		FH, SEM	CUAMM	UNHAS	CMMB	Sudan Evangelical Mission	
Nagero	76			WVI				WVI		
Nzara	77		WV		STO			CMMB, WVI	UNMAS	

**SOUTH SUDAN** : Operational Presence (3W: Who does What, Where)  
 [as of September 2018]



County	Index	CCCM 	Education 	ES & NFIs 	FSL 	Health 	Logistics 	Nutrition 	Protection 	WASH 
Tambura	78		Life Skills Development Agency, WV	UNHCR, WVI	STO		UNHAS	WVI	UNHCR, UNICEF	UNICEF, WVI
Yambio	79		INTERSOS, WV	WVI	STO	CMMB		AMREF, CMMB	UNMAS	UNICEF, WVI

# SOUTH SUDAN : Operational Presence (3W: Who does What, Where)

[as of September 2018]

Number of partners per cluster



# OCHA

County	Index	CCCM 	Education 	ES & NFIs 	FSL 	Health 	Logistics 	Nutrition 	Protection 	WASH 
Juba	1	3	4	8	7	1	2	8	15	6
Kajo-keji	2			3	1	1		1	2	2
Lainya	3		1	2	1			3	3	
Morobo	4			3				1	3	
Terekeka	5		1	1	2			1	3	1
Yei	6		2	4	2			1	3	2
Budi	7							2	2	3
Ikotos	8		1		1	1		1	2	
Kapoeta East	9		1	1	2	1		4	2	
Kapoeta North	10		1		1			1	2	3
Kapoeta South	11		1	1	1		1	3	2	4
Lafon	12					1		1		1
Magwi	13		2	7	2		1	2	5	5
Torit	14		1	7	1	1	1	1	2	3
Akobo	15		3	3	2	2	2	3	4	2
Ayod	16		1	3		1	2	2	3	4
Bor South	17	2	6	5	4	1	3	2	9	5
Canal/Pigi	18		1	3	1	1	2	1	2	2
Duk	19		2	3	1	1	1	2	3	6
Fangak	20		1	4	2	3	2	5	3	2
Nyirrol	21		2	1	1	1	2	2	3	2
Pibor	22		5	2	4	2	2	3	4	8
Pochalla	23					1	2	1	3	1
Twic East	24		3		3	1	2	1	4	3
Uror	25		3	6	2	1	1	1	5	4
Awerial	26		1		2	1	2	3	2	4
Cueibet	27		1	1	1	1		2	2	
Rumbek Centre	28		3		2	1	3	3	2	
Rumbek East	29		3		3	1		3	1	
Rumbek North	30		1		1	1		1	1	
Wulu	31		3		2	1		1	1	
Yirol East	32		1	2	1	2		2	4	4
Yirol West	33		1		3	1		2	1	1
Aweil Centre	34		1		1	2	2	2	2	2
Aweil East	35		1		3			2	2	6
Aweil North	36		1		7	1		3	1	4
Aweil South	37				2			2	1	2
Aweil West	38		1		3	1		2	1	2



# SOUTH SUDAN : Operational Presence (3W: Who does What, Where)

[as of September 2018]

Number of partners per cluster



# OCHA

County	Index	CCCM 	Education 	ES & NFIs 	FSL 	Health 	Logistics 	Nutrition 	Protection 	WASH 
Abiemnhom	39		1		1			1	2	1
Guit	40	2	2		1			2	5	
Koch	41	2	1	5	4	1	2	2	6	1
Leer	42	2	1	5	3	1	2	2	5	5
Mayendit	43	2	1	5	4	1	1	2	1	2
Mayom	44		1		2		1	1	7	3
Panyijiar	45		2	5	5	1	2	4	8	3
Pariang	46				1	1	1	2	4	1
Rubkona	47	4	4	4	4	3	3	5	12	4
Baliet	48		1	2	1			2	3	1
Fashoda	49	1	2	1	2		1	1	6	1
Longochuk	50		1	1	2		2		2	2
Luakpiny/Nasir	51		2	2	1	2	1	3	1	2
Maban	52		1		2	2	1	3	4	
Maiwut	53			4		1		1	2	2
Malakal	54	2	3	2	4	2	3	1	6	4
Manyo	55			2					2	
Melut	56	1	1		2	1	3	2	4	2
Panyikang	57		1	3					2	
Renk	58		1		2	1	1	1	2	3
Ulang	59		3	7	3	1	1	2	3	2
Abyei Region	60			2	1	1		1		
Gogrial East	61							2	1	
Gogrial West	62		3		2		2	3	2	
Tonj East	63							2	1	
Tonj North	64				1			1	1	
Tonj South	65				1			2	2	
Twic	66		2	4	2	1		2	1	1
Jur River	67			1	4			2	1	
Raga	68			1			2	1	1	
Wau	69	3	1	7	6	2	1	3	2	4
Ezo	70				1			2	2	
Ibba	71		1	2	1			2		
Maridi	72				2	1	1	1	1	
Mundri East	73		1	2	2	1		2	4	2
Mundri West	74		2	4	2	2	1	1	8	2
Mvolo	75		1		2	1	1	1	1	
Nagero	76			1				1		
Nzara	77		1		1			2	1	
Tambura	78		2	2	1		1	1	2	2
Yambio	79		2	1	1	1		2	1	2