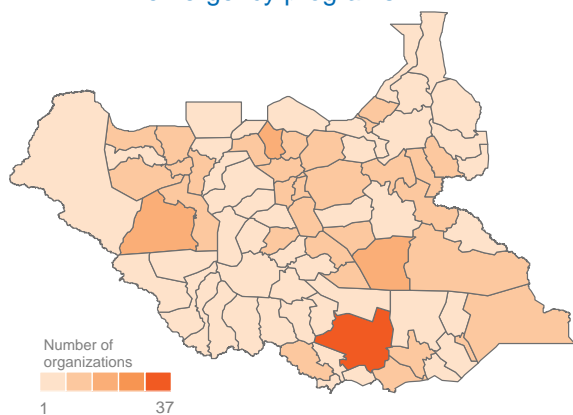
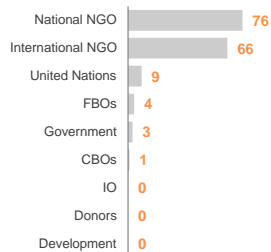


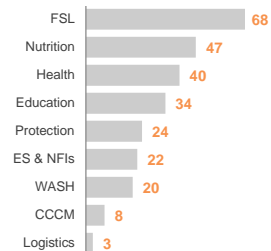
# 159 Organizations responding with emergency programs



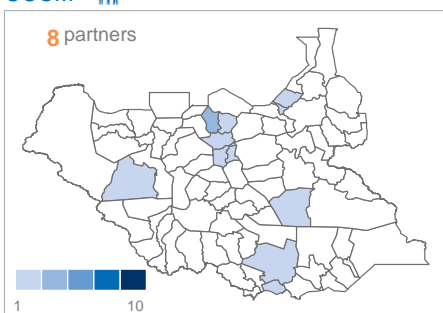
## Organizations by type



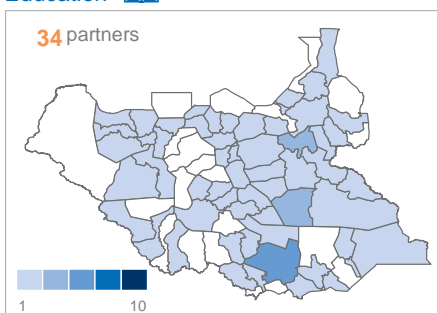
## Organizations by clusters



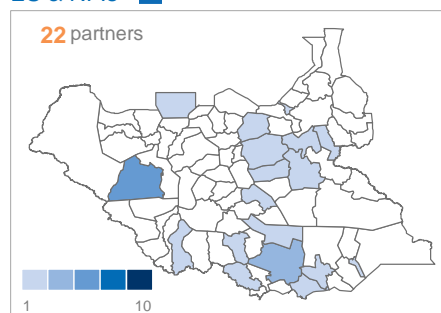
### CCCM



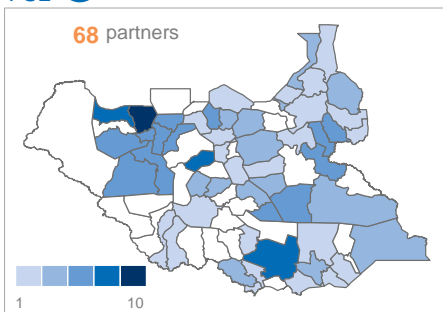
### Education



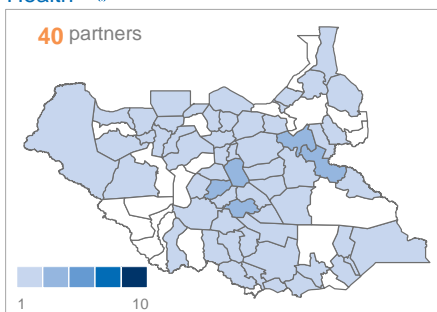
### ES & NFIs



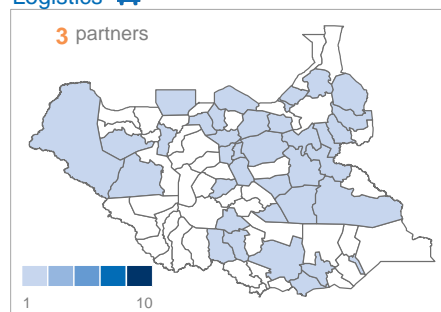
### FSL



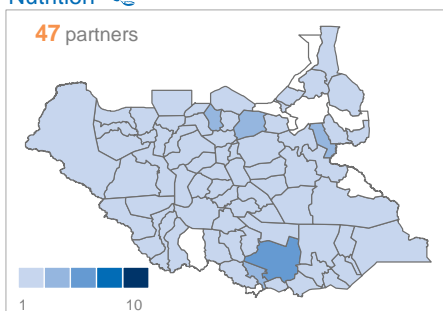
### Health



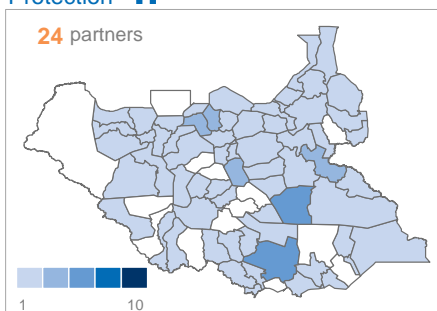
### Logistics



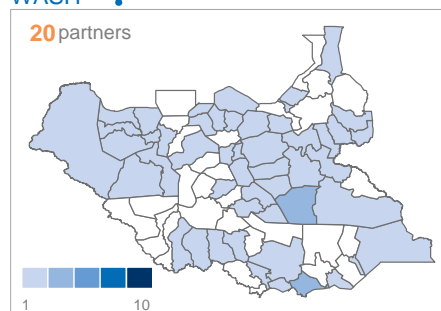
### Nutrition



### Protection



### WASH



Updated: 14 April 2018

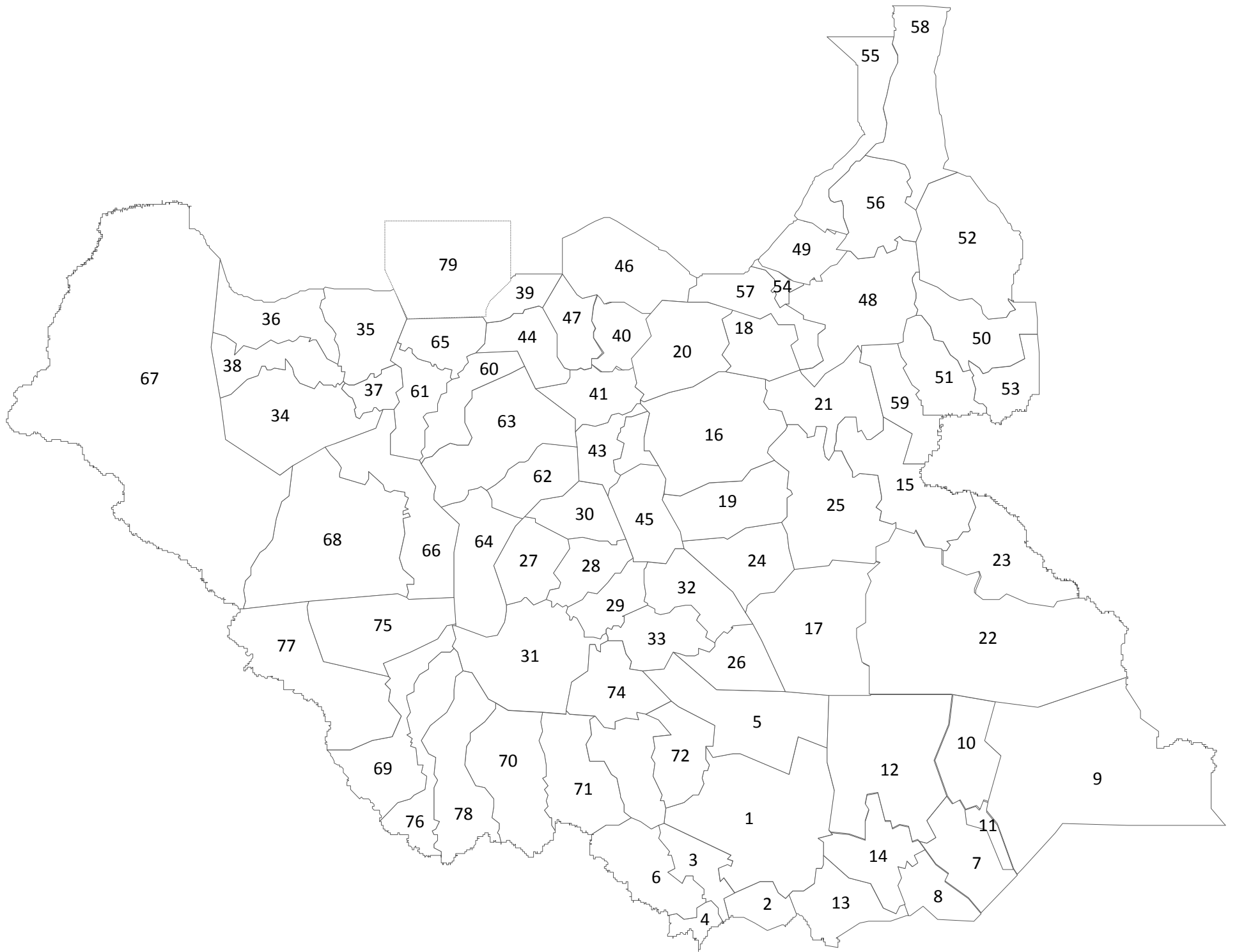
Suggestions: [halake@un.org](mailto:halake@un.org) / [rehman3@un.org](mailto:rehman3@un.org)

Source: Clusters and Partners

More info: <http://southsudan.humanitarianresponse.info>

Disclaimer: The boundaries and names shown and designations used on these maps do not imply official endorsement or acceptance by the United Nations. The final status of Abyei is not yet determined.

Is your data missing in this document? Kindly contact your respective Cluster Information Management Officer and submit filled 5Ws form



# SOUTH SUDAN : Operational Presence (3W: Who does What, Where)

[as of JFebruary 2018]



County	Index	CCCM 	Education 	ES & NFIs 	FSL 	Health 	Logistics 	Nutrition 	Protection 	WASH 
Juba	1	ACTED, Internews	ADRA, DMI, INTERSOS, NRC, SAADO, SPEDP, WVI	Concern, LCED, PATCH, TITI	AAHI, ACROSS, APLWHA, CWW, MaCDA, SAADO, WFP, WVI	HLSS, IMC, Livewell	WFP, UNHAS	AFOD, ART, Concern, IMC, SMOH, SSUHA, WVI	NP, CVS, UNDP, MAG, DCA, UNMAS, SLI-SS	MI, NH, PWJ
Kajo-keji	2	HLSS				TRI		ARC		HELP
Lainya	3		Plan		Plan	TdH		ACROSS, Plan, SSUHA, WVI	MAG	IRW
Morobo	4				UMCOR				UNMAS	
Terekeka	5		NCDO	SPEDP		IHO, MedicAir		AFOD	MAG, UNMAS, SLI-SS	
Yei	6		Plan	Plan, UMCOR, UNHCR	FCA, MDO, Plan, Tdh, WFP	TRI		ACROSS	IsraAid, MAG, UNMAS	
Budi	7				ADRA, AFOD, WFP	CORDAID		AFOD		
Ikotos	8		AVSI		AVSI, SCI, WFP			AVSI	UNMAS	SSRC
Kapoeta East	9		AVSI		AFSS, WFP, ADRA, Plan	OSF		AFSS, Plan	ARC, UNMAS	IRW, SSRC
Kapoeta North	10		AVSI, OPRD			HLSS, SCI		SCI	UNMAS	
Kapoeta South	11		AVSI, OPRD	NRC		OSF	WFP, UNHAS	GREDO, MaCDA	ARC, UNMAS	CMD
Lafon	12				AFH, WFP			SCI		
Magwi	13		AVSI, Plan, SPEDP	DRC, INTERSOS, PAH	CARE	HCAWFO, SCI	UNHAS	IHO, SCI	INTEROS, UNMAS, DCA	HELP, IOM, PAH, SSRC
Torit	14		AVSI	Caritas, INTERSOS, SSRC	CARE, Plan, SCI, WFP	CORDAID, SCI	WFP	SCI	UNMAS	
Akobo	15		INTEROS, SCI		ACTED, CRS, Oxfam GB, SCI, VSF-G, VSF-S	HLSS, IMC, MedicAir, NH	WFP, UNHAS	IMC, NH, SCI	Oxfam GB, UNHCR, INTERSOS, UNMAS	NH
Ayod	16		CMD	ADA, INTERSOS	CRS, VSF-G, VSF-S, WFP	CMD	WFP, UNHAS	CRS, RMF	UNCDR, UNMAS	CMD, CRS
Bor South	17	ACTED	C&D, INTERSOS, NRC, SCI		ACTED, CRS, NH, Oxfam GB, SAADO, SMOH, WFP	HLSS, MDM, THESO	IOM, WFP, UNHAS	CHD, HCO, SCI	UNMAS, MAG, DCA, DDG, CINA, SLI-SS	CRS, IAS, PWJ, SSRC
Canal/Pigi	18		RSCOF			NH	UNHAS	NH	UNICEF, UNMAS	NH

**SOUTH SUDAN : Operational Presence (3W: Who does What, Where)**

[as of JFebruary 2018]



County	Index	CCCM 	Education 	ES & NFIs 	FSL 	Health 	Logistics 	Nutrition 	Protection 	WASH 
Duk	19		NRC	NRC	CARE, CRS, NH	JDF, MAGNA		CRS, JDF	UNMAS	CRS
Fangak	20		FCA, HARO, WR	ADA	FCA, NPA, SSMR, WFP	CMA, HCO	WFP, UNHAS	ACF-USA, CMA, HCO, NH, WR	UNHCR, UNMAS	NH
Nyiroi	21		IBIS, INTERSOS, NH, NRC, SCI	PAH	Oxfam GB	CASS, CMA, MSF, THESO	WFP, UNHAS	CMA, SCI	NP, UNHCR	CMD
Pibor	22		ADCORD, FCA, SPOCI		CRS, JAM, NH, VSF-G		WFP, UNHAS	JAM, Plan, RMF	Oxfam GB, INTERSOS, UNMAS	CRS, IAS
Pochalla	23		ADCORD			Livewell, THESO			UNMAS	
Twic East	24		C&D, NRC		CARE, CRS, Oxfam GB, SMOH, WFP	JDF, THESO	UNHAS	Tearfund	Oxfam GB, UNMAS	CRS
Uror	25		NH, SCI	PAH		NH, THESO	WFP, UNHAS	Tearfund	INTEROS, UNHCR	NH, PAH
Awerial	26		FCA, Plan		ACTED, CRS, FCA, NH, Plan, WFP	ARUDA, CUAMM	WFP, UNHAS	CUAMM, Plan	UNMAS	CRS, HELP
Cueibet	27		AVSI		AAA, AVSI, Diakonie, WFP	AAA, CUAMM		CUAMM, Plan	NP, UNMAS	
Rumbek Centre	28		DARD, Plan, SCI		CDOR, SMOH, WFP, Plan	CDOR, CUAMM, ECS, MoH	IOM, WFP	CUAMM, Plan	NP, UNMAS, DCA	SSRC
Rumbek East	29		Plan, SCI			ACROSS, CUAMM, MoH		CUAMM, Plan	NP, UNMAS	
Rumbek North	30					CUAMM		CUAMM		
Wulu	31		Plan		Plan, WFP	CUAMM		CUAMM	UNMAS	
Yirol East	32		PCO	CCOSS	AAA, CDOR, Plan, WFP	CUAMM, Livewell, OSF		CUAMM, HELP		HELP, PCO, SSRC
Yirol West	33		PCO			AAA, ACROSS, CDOR, CUAMM		CUAMM, HELP		HELP
Aweil Centre	34		NRC		AAA, DARD, FLDA, HeRYSS, JAM, WFP, WFP	ARC, Medair	WFP, UNHAS	Medair	NP, ARC, UNMAS	IAS
Aweil East	35		NRC		AAA, ACF-USA, CEDS, DARD, FAO, SCI, SP, TF, WFP, WVI	AAA, IRC		ACF-USA, IRC	NP, UNMAS	IAS, SSRC

# SOUTH SUDAN : Operational Presence (3W: Who does What, Where)

[as of February 2018]



County	Index	CCCM 	Education 	ES & NFIs 	FSL 	Health 	Logistics 	Nutrition 	Protection 	WASH 
Aweil North	36		NRC		CWW, FAO, SAADO, SP, WFP, WHH, WVI, IRC, JAM	PUI		Concern, PUI	UNMAS	Concern
Aweil South	37		NRC		AAA, APAD, CWW, DARD, JAM, WFP, WHH	IRC		IRC	NP, UNMAS	SSRC
Aweil West	38		HACT, NRC					ARC, Concern	UNMAS	Concern, IAS
Abiemnhom	39		AbDA			CARE		CARE	UNMAS, DDG	SP
Guit	40	DRC, UNHCR	CHADO, WR		Cordaid, CWW, JAM, WFP	CASS, CORDAID		Concern, CORDAID, THESO	HRSS, UNMAS, DDG	Concern
Koch	41	DRC, UNHCR	WR		CARE, FAO, WR	UNIDO	WFP, UNHAS	WR	UNCDR, UNMAS, DDG	
Leer	42	HRSS, UNHCR	GCOM			Medair, UNIDO	WFP, UNHAS	Medair, NH, UNIDO	UNIDO*, MHA, DDG	Medair, NH
Mayendit	43	HRSS, UNHCR	INTERSOS		FAO, SP, WFP	UNIDO	WFP, UNHAS	Medair, SP, UNIDO	UNIDO*, NP	SP
Mayom	44		INTERSOS		CARE, MSF-Spain, WFP		UNHAS	CARE	NP, UNMAS, DDG, SLI-SS	SP
Panyijiar	45		MC		MC, Oxfam GB, WHH	CARE, CUAMM, IRC, UNIDO	WFP, UNHAS	IMC, IRC, UNIDO	UNIDO*, NP, AMA, UNMAS	MC
Pariang	46				SP, WFP	CARE	UNHAS	CARE, SP	UNMAS	IAS
Rubkona	47	DRC, Internews, IOM, UNHCR	INTERSOS, MC, WR		CWW, IOM, IRC, MC, MSF-H, WFP, WHH	CASS, CORDAID, IOM	IOM, WFP, UNHAS	CARE, CASS, Concern, CORDAID, WR	NP, AMA, UNMAS, DDG	Concern, IOM, MC
Baliet	48		UASN		Oxfam GB, UNYDA				UNMAS	
Fashoda	49	DRC	INTERSOS, SSUDA		Cordaid, SSUDA, WVI	CORDAID, SPEDP	UNHAS	WVI	DDG, UNMAS, WOCO	SI
Longochuk	50		CHADO		UNKEA		UNHAS		UNMAS	RI
Luakpiny/Nasir	51		ADA, CHADO		FAO, NH, VSF-G, VSF-S, WFP, WVI	UNKEA	WFP, UNHAS	NH, RI, UNKEA		NH, RI
Maban	52				ACTED, RI, SP, WFP	IMC	UNHAS	IMC, RI, SP	UNMAS, DDG	
Maiwut	53				NH			RI	MAG	NH, RI

**SOUTH SUDAN : Operational Presence (3W: Who does What, Where)**

[as of JFebruary 2018]



County	Index	CCCM 	Education 	ES & NFIs 	FSL 	Health 	Logistics 	Nutrition 	Protection 	WASH 
Malakal	54	Internews, IOM	INTERSOS, SSUDA, WC-Canada	DRC, Medair	Cordaid, MSF-Spain, Oxfam GB, WFP, WVI	IMC, IOM	IOM, WFP, UNHAS	ACF-USA, IMC	UNMAS	IOM, SI
Manyo	55				Cordaid, FAO, SSUDA, WVI				NP, UNMAS, MTT	
Melut	56		WVI		GOAL, WVI	GOAL	IOM, WFP	GOAL, WVI	UNMAS, MTT	
Panyikang	57								UNMAS	
Renk	58		WVI		WVI	Medair		Medair	UNMAS, MTT	Medair
Ulang	59		CHADO, CMD, TADO	Medair, WVI	GOAL, UNKEA, VSF-G, VSF-S, WFP, WVI	GOAL	WFP	GOAL, Medair, RI, UNKEA	NP, ARC	Medair, NH, RI
Abyei Region	60			IOM		SCI	UNHAS	SCI		
Gogrial East	61				AAA, ACF-USA, FAO, VSF-G, WFP, WVI	WVI		WVI	UNMAS	
Gogrial West	62		NRC		AAA, ACF-USA, SAO, SMOH, WADA, WFP	WVI	UNHAS	ACF-USA, DAI, WVI	TOCH, UNMAS	SSRC
Tonj East	63				WFP, WVI, AAA, ACTED, ADRA, Don			CCM		
Tonj North	64					WVI		WVI	UNMAS	IRW
Tonj South	65							CCM	PRO-GREEN MPV, UNMAS, MAG	
Twic	66		NRC		AAA, GOAL, MADA, NRC, WFP, WVI	OSF, WVI		WVI	UNMAS	
Jur River	67		WC-Canada		ACTED, JIA, UCDC, VSF-G, WC, WFP			AFOD, JIA	NP, UNMAS, MAG	CORDAID
Raga	68					CORDAID	UNHAS	AFOD		SI
Wau	69	AFOD, Internews, IOM	PCO, WC-Canada	Caritas, IOM, NCA, SI, SPEDP, WC	AAA, ACTED, AFOD, Caritas, UCDC, WFP, WOTAP	CORDAID, IMC, IOM	WFP	AFOD, JIA, Medair	NP, UNMAS, MAG	CORDAID, IOM, SSRC
Ezo	70		INTERSOS					CMMB		
Ibba	71									PAH
Maridi	72					CUAMM	UNHAS	SAC	UNMAS	IOM

**SOUTH SUDAN** : Operational Presence (3W: Who does What, Where)  
 [as of JFebruary 2018]



County	Index	CCCM 	Education 	ES & NFIs 	FSL 	Health 	Logistics 	Nutrition 	Protection 	WASH 
Mundri East	73		MC		ACEM, MC, WFP	CUAMM		ACEM, CUAMM	NP	
Mundri West	74		ADCORD	LCED		CUAMM, TRI	UNHAS	ACEM	NP	IAS, LCED
Mvolo	75					CMMB, CUAMM	UNHAS	CMMB		
Nagero	76							WVI		
Nzara	77				CMMB, WFP			CMMB	UNMAS	
Tambura	78		WVI					WVI	UNICEF	
Yambio	79		INTERSOS, WVI	WVI	CMMB, WFP, WVI	CMMB		CMMB	UNMAS	SSRC

# SOUTH SUDAN : Operational Presence (3W: Who does What, Where)

[as of February 2018]

Number of partners per cluster



# OCHA

County	Index	CCCM 	Education 	ES & NFIs 	FSL 	Health 	Logistics 	Nutrition 	Protection 	WASH 
Juba	1	2	7	4	8	3	2	7	7	3
Kajo-keji	2	1				1		1		1
Lainya	3		1		1	1		4	1	1
Morobo	4				1				1	
Terekeka	5		1	1		2		1	3	
Yei	6		1	3	5	1		1	3	
Budi	7				3	1		1		
Ikotos	8		1		3			1	1	1
Kapoeta East	9		1		4	1		2	2	2
Kapoeta North	10		2			2		1	1	
Kapoeta South	11		2	1		1	2	2	2	1
Lafon	12				2			1		
Magwi	13		3	3	1	2	1	2	3	4
Torit	14		1	3	4	2	1	1	1	
Akobo	15		2		6	4	2	3	4	1
Ayod	16		1	2	4	1	2	2	2	2
Bor South	17	1	4		7	3	3	3	6	4
Canal/Pigi	18		1			1	1	1	2	1
Duk	19		1	1	3	2		2	1	1
Fangak	20		3	1	4	2	2	5	2	1
Nyirrol	21		5	1	1	4	2	2	2	1
Pibor	22		3		4		2	3	3	2
Pochalla	23		1			2			1	
Twic East	24		2		5	2	1	1	2	1
Uror	25		2	1		2	2	1	2	2
Awerial	26		2		6	2	2	2	1	2
Cueibet	27		1		4	2		2	2	
Rumbek Centre	28		3		4	4	2	2	3	1
Rumbek East	29		2			3		2	2	
Rumbek North	30					1		1		
Wulu	31		1		2	1		1	1	
Yirol East	32		1	1	4	3		2		3
Yirol West	33		1			4		2		1
Aweil Centre	34		1		7	2	2	1	3	1
Aweil East	35		1		10	2		2	2	2
Aweil North	36		1		9	1		2	1	1
Aweil South	37		1		7	1		1	2	1
Aweil West	38		2					2	1	2



# SOUTH SUDAN : Operational Presence (3W: Who does What, Where)

[as of February 2018]

Number of partners per cluster



# OCHA

County	Index	CCCM 	Education 	ES & NFIs 	FSL 	Health 	Logistics 	Nutrition 	Protection 	WASH 
Abiemnhom	39		1			1		1	2	1
Guit	40	2	2		4	2		3	3	1
Koch	41	2	1		3	1	2	1	3	
Leer	42	2	1			2	2	3	3	2
Mayendit	43	2	1		3	1	2	3	2	1
Mayom	44		1		3		1	1	4	1
Panyijiar	45		1		3	4	2	3	4	1
Pariang	46				2	1	1	2	1	1
Rubkona	47	4	3		7	3	3	5	4	3
Baliet	48		1		2				1	
Fashoda	49	1	2		3	2	1	1	3	1
Longochuk	50		1		1		1		1	1
Luakpiny/Nasir	51		2		6	1	2	3		2
Maban	52				4	1	1	3	2	
Maiwut	53				1			1	1	2
Malakal	54	2	3	2	5	2	3	2	1	2
Manyo	55				4				3	
Melut	56		1		2	1	2	2	2	
Panyikang	57								1	
Renk	58		1		1	1		1	2	1
Ulang	59		3	2	6	1	1	4	2	3
Abyei Region	60			1		1	1	1		
Gogrial East	61				6	1		1	1	
Gogrial West	62		1		6	1	1	3	2	1
Tonj East	63				8			1		
Tonj North	64					1		1	1	1
Tonj South	65							1	3	
Twic	66		1		6	2		1	1	
Jur River	67		1		6			2	3	1
Raga	68					1	1	1		1
Wau	69	3	2	6	7	3	1	3	3	3
Ezo	70		1					1		
Ibba	71									1
Maridi	72					1	1	1	1	1
Mundri East	73		1		3	1		2	1	
Mundri West	74		1	1		2	1	1	1	2
Mvolo	75					2	1	1		
Nagero	76							1		
Nzara	77				2			1	1	
Tambura	78		1					1	1	
Yambio	79		2	1	3	1		1	1	1