

# SOUTH SUDAN







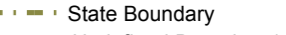
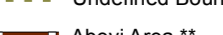


## Emergency Telecommunications Cluster (ETC)

### Republic of South Sudan

#### Operation - February 16, 2015

The ETC was activated in South Sudan in 2011 to provide security and data telecommunications services to the humanitarian community. WFP is leading ETC activities in RoSS with responsibility for coordination, implementation, and overall operational support for common ICT services

*Due to the volatile security situation in South Sudan, some ETC services in 'Hotspot Areas' could be temporarily suspended.*

-  National Capital
-  State Capital
-  Intermediate Town
-  Small Town
-  Village
-  Hotspot Area
-  International Boundary
-  State Boundary
-  Undefined Boundary \*
-  Abyei Area \*\*

- #### ETC Services
- |  |   |
|--|---|
|  Internet Connectivity  |  ICT Helpdesk          |
|  Information Management |  Coordination Hub      |
|  Logistics Hub          |  Renewable Power       |
|  Assessment Mission     |  Radio Training        |
|  Radio Programming      |  Communications Center |
|  Radio Communications   |   |
- HISP Humanitarian Internet Support Project
-  Services being provided
  -  Planned services

#### Key Contacts

ETC Coordinator: *Richard Egwangu*

SouthSudan.ETC@wfp.org

Date Created: 16 February 2016  
 Map Reference: SSD\_ETC\_Operation\_A3L\_20160216  
 Coord.System/Datum: Geographic/WGS84

Data Sources: UNGIWG, Geonames, WFP, ETC

The boundaries and names and the designations used on this map do not imply official endorsement or acceptance by the United Nations.

\* Final boundary between the Republic of Sudan and the Republic of South Sudan has not yet been determined

\*\* Final status of Abyei area is not yet determined

Email: [maps@logcluster.org](mailto:maps@logcluster.org)  
 Website: [ETCcluster.org](http://ETCcluster.org)

