

# DISPLACEMENT TRACKING MATRIX

## IDP SHELTER ARRANGEMENT

### IRAQ IDP CRISIS - JANUARY 2014 TO 30 AUGUST 2017

IOM's DTM aims to monitor displacement and provide accurate data about the IDP population in Iraq. Data is collected by Rapid Assessment and Response Teams (RART), composed of 123 staff on the entire Iraqi territory. Data is gathered via a network of over 9,500 key informants.

From the start of January 2014 through 30 August 2017, the DTM identified 3,259,872 internally displaced individuals (543,312 families). This maps shows the sizes of IDP population residing in 3 main shelter categories (private, critical, camp plus unknown).

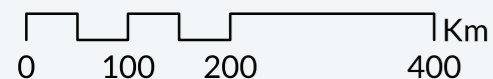
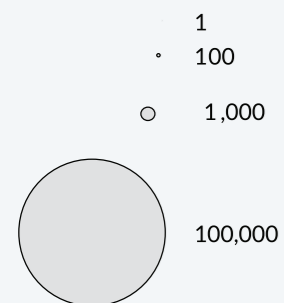


#### NUMBER OF IDP FAMILIES BY SHELTER TYPES

Governorate	Private Settings	Critical Shelter	Camp	Unknown
Anbar	8,017	1,308	10,310	-
Babylon	5,630	963	-	-
Baghdad	41,116	2,161	2,180	7
Basrah	1,515	125	-	-
Dahuk	22,679	10,986	25,781	-
Diyala	8,947	1,095	1,618	-
Erbil	48,328	527	5,683	-
Kerbala	4,228	4,390	1,169	-
Kirkuk	40,133	3,741	6,875	8,640
Missan	561	61	85	-
Muthanna	462	148	-	-
Najaf	4,333	6,547	424	-
Ninewa	26,605	7,141	71,129	67,430
Qadissiya	2,195	1,466	-	-
Salah al-Din	29,938	23,699	2,282	596
Sulaymaniyah	20,297	1,380	3,761	-
Thi-Qar	1,203	54	-	-
Wassit	2,291	1,070	-	2
<b>Total</b>	<b>268,478</b>	<b>66,862</b>	<b>131,297</b>	<b>76,675</b>
<b>PERCENTAGE</b>	<b>49%</b>	<b>12%</b>	<b>24%</b>	<b>14%</b>

#### LEGEND

IDP families by location

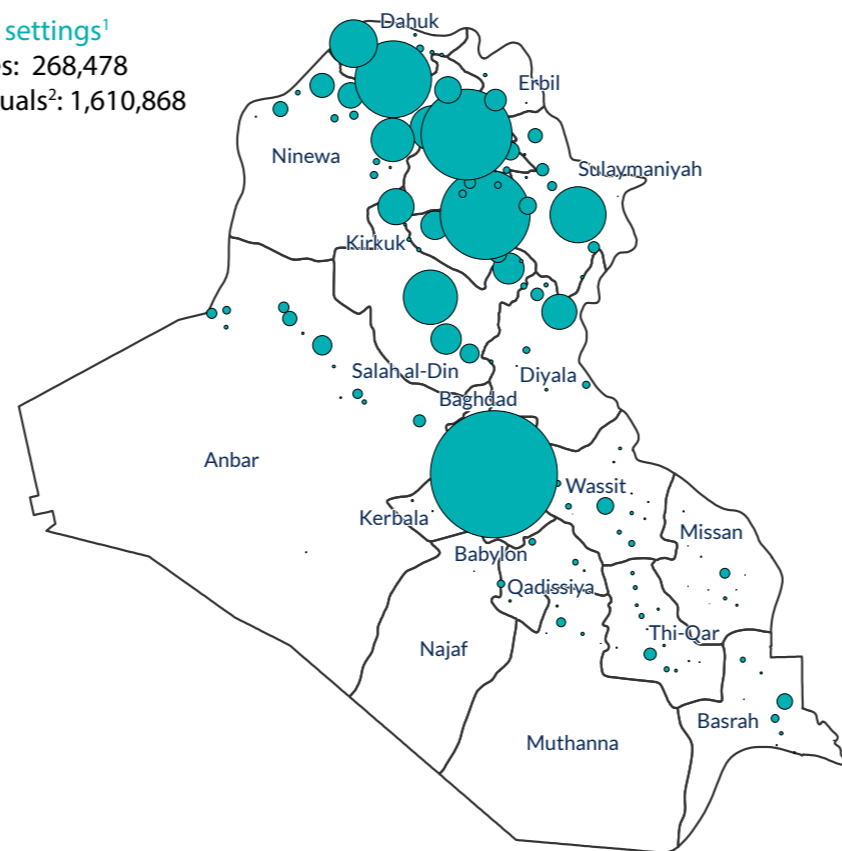


Sources: Thematic data; IOM DTM as of 2017/03/30. Administrative data: OCHACOD. This map is for illustration purposes only. Names and boundaries on this map do not imply official endorsement or acceptance by IOM.

<http://iomiraq.net/dtm-page> @iraqdtm@iom.int

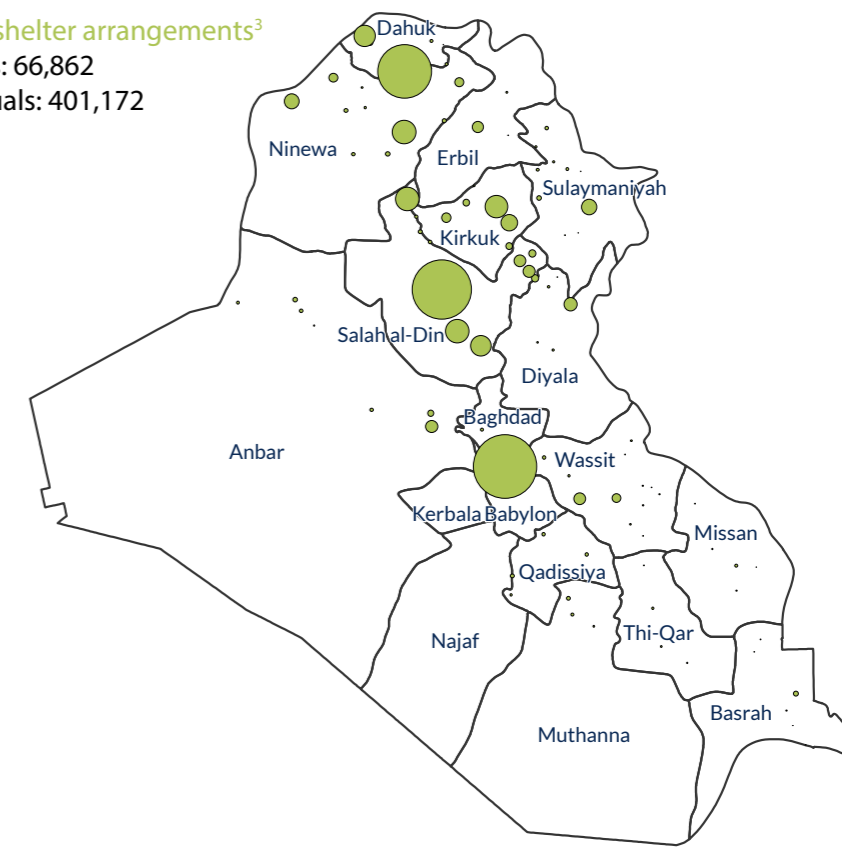
#### Private settings<sup>1</sup>

Families: 268,478  
Individuals<sup>2</sup>: 1,610,868



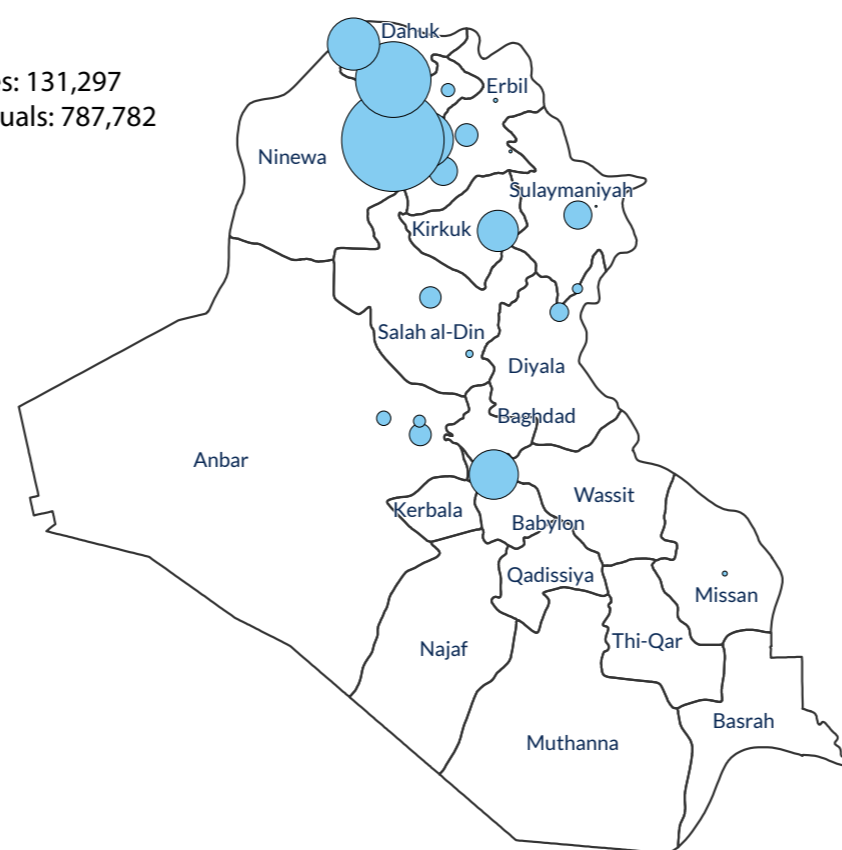
#### Critical shelter arrangements<sup>3</sup>

Families: 66,862  
Individuals: 401,172



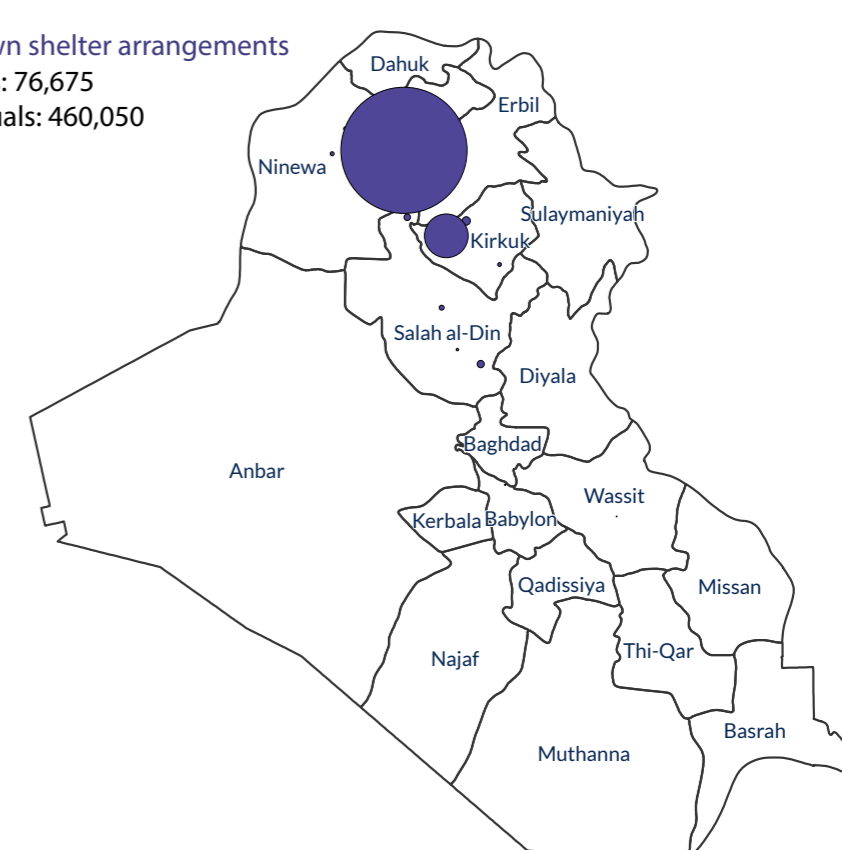
#### Camps

Families: 131,297  
Individuals: 787,782



#### Unknown shelter arrangements

Families: 76,675  
Individuals: 460,050



<sup>1</sup>Private Settings include: Rented Houses; Hotels/ Motels; with Host Community. <sup>2</sup>Total individuals are estimated by multiplying total families by 6, the average size of an Iraqi family <sup>3</sup>Critical Shelter Arrangements include: Informal Settlements; Religious Buildings; Schools; Unfinished and Abandoned Buildings; and Other Formal Settlements.