

### NEEDS AND RESPONSE PER SECTOR: BAMBAO CAMP

Needs	Response	%	Gaps
<b>Shelter and NFIs</b>			
330 Tents for shelter		330	100%
330 Plastic Sheets		70	21%
750 Mattresses		100	13%
660 Blankets		440	67%
<b>Food</b>			
Food Ration (twice a day)	Available until 30/4/14	100%	No gaps until 30/4/14
<b>Health</b>			
Establishment of Health Care Centres with staff		2	100%
Provision of Basic Medicines		0	0%
Provision of Medical Equipment		0	0%
Measles Vaccination for 219 children (9 to 59 months)		219	108%
Vitamin A supplement for 218 children (6 to 59 months)		218	100%
Establishment of Early Warning and Response Systems	Functioning systems in place		100%
Power supply		0	0%
<b>WASH</b>			
3 Water Treatment Kits		3	100%
3 Water Tanks/Bladder (10,000 ₺ each)		3	100%
2 Dustbins		0	0%
650 Hygiene Kits		650	100%
1550 Soaps		1500	100%
450 WASH Kits		450	100%
26 Showers		20	77%
20 Water Buckets with taps for handwashing		0	0%
40 Latrines		36	90%
<b>Education</b>			
7 Temporary Classrooms		6	86%
140 Benches		31	22%
7 Blackboards		6	86%
411 Student Kits		97	24%
1 Water Point		0	0%

The most urgent needs are for **650** mattresses, **260** units of plastic sheeting for flooring, **109** classroom benches, and medical supplies for health stations (antibiotic, anti-inflammatory etc). The camp will also need lighting, health promotion, training for staff on women and child protection and psychological support for vulnerable groups.

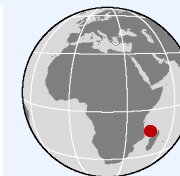
The boundaries and names shown and the designations used on this map do not imply official endorsement or acceptance by the United Nations

Creation date: 18 April 2014 Map No: 383v03 Sources: COSEP/DGSC, Humanitarian Partners, OCHA, Map Action, OSM

### Cyclone Hellen:

Comoros experienced heavy rain due to Tropical Cyclone Hellen in late March 2014. This was aggravated by an earlier 4.8 magnitude earthquake on 12 March, resulting in land subsidence, cracks and risk of landslides at Mahale Village in Anjouan. The government therefore evacuated 3,030 people at risk, to a camp in Bambao Village on 31 March. Some of these people have since been accommodated by relatives, leaving 1,550 people (411 primary school students, 60 pregnant women, 80 lactating women and 282 children less than 5 years) remaining in the camp, who require assistance. The Directorate General of the Civil Protection (DGSC) is leading the response with the assistance of OCHA, UNDP, UNICEF, UNFPA, WHO, PIROI/Red Crescent and local NGOs (Maechea, CAP). The return of the displaced people is dependent on the scientific results of a geo-seismic survey scheduled in the coming days.

In addition, one of the roads past Mahale village is cracked, cutting off access to the capital for 4 villages (Harembo, Hajoho, Handrouva and Jimlime) with a population of 10,000 people. The health facility for these villages is functional but has a shortage of medical supplies and the school is not operational due to inaccessibility of the area.



 **3,030** People Evacuated / Displaced











 **1,550** People remain in temporary camp site at Bambao

 **10,000** People (**4 Villages**) isolated due to cut road

 **285,000** USD Funding Mobilised

 **150,000** USD Funding Under Discussion

### Legend

-  Temporary Relocation Camp
  -  Affected Site (La Mahale)
  -  Villages isolated by cut road
  -  Place Names
  -  Ports
  -  Airports
  -  Main Roads
  -  Main Rivers
  -  Commune Boundaries
  -  District Boundaries
-  1 km