

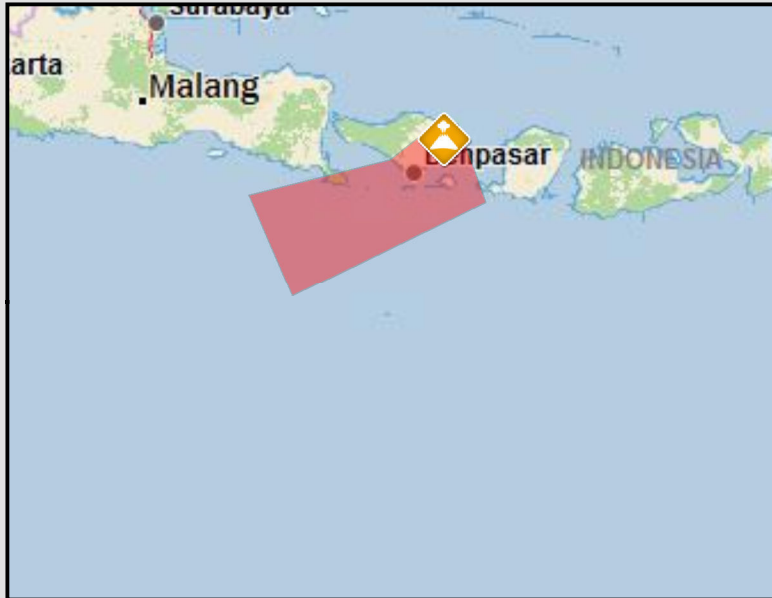
Volcano Warning - Agung Volcano, Indonesia

Issued time: 28 November 2017 2200 UTC by Darwin VAAC

VAAC ASH ADVISORY SUMMARY: CONTINUOUS VOLCANO ASH EMISSION TO FL250 LAST OBSERVED AT 28/1530Z EXT SW. VOLCANO ASH CURRENTLY NOT DISCERNIBLE ON SAT IMAGERY. VOLCANO ASH HEIGHT AND MOVEMENT BASED ON PREVIOUS ADVISORY, HIMAWARI-8 28/1530Z IMAGERY, SURABAYA 28/1200Z SOUNDING AND MODEL GUIDANCE.

Volcano Ash Movement Forecast

Forecast Time: 2017/11/28 22:00 UTC



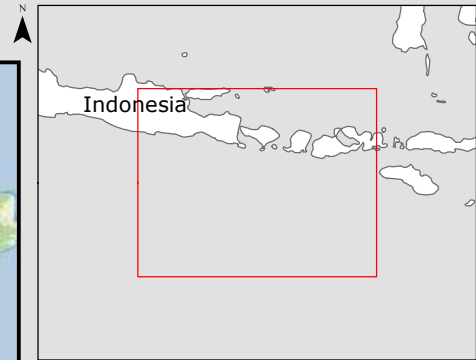
Forecast Time: 2017/11/29 04:00 UTC



Forecast Time: 2017/11/29 10:00 UTC





Forecast Time: 2017/11/29 16:00 UTC



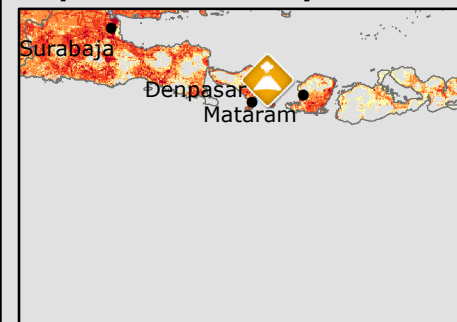
Aviation Color Code: RED







Explanation: eruption is forecast to be imminent with significant emission of ash into the atmosphere likely, or eruption is underway with significant emission of ash.

Ash Cloud Areas and Altitudes

-  25000 ft (7620m)
-  Volcano Location

Population Density



- | | |
|--|---|
|  0 - 5 |  101 - 500 |
|  6 - 50 |  501 - 2,500 |
|  51 - 100 |  > 2500 |