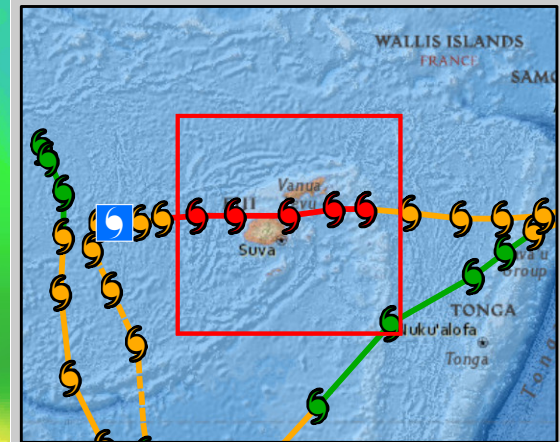
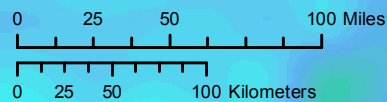
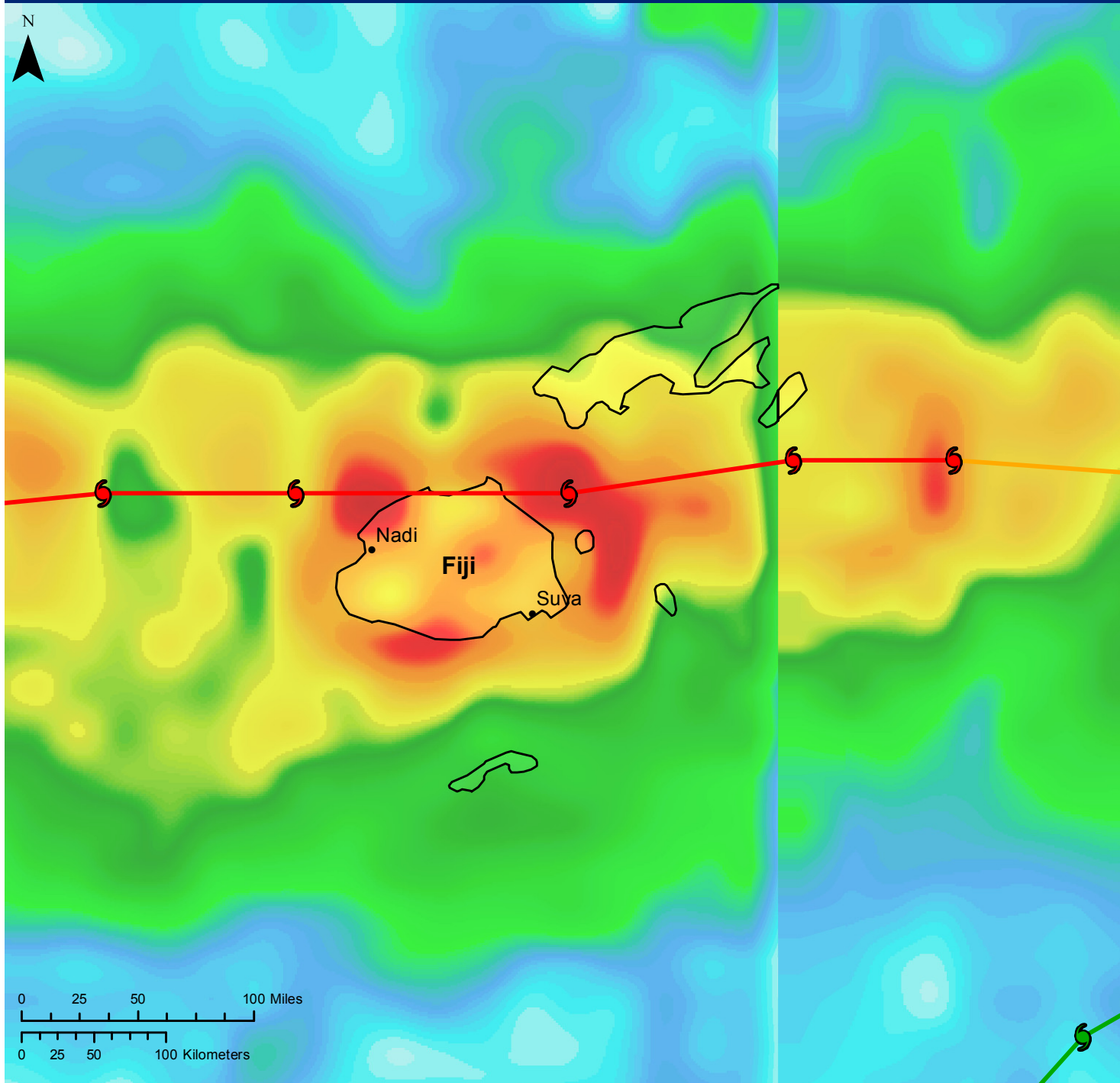


Tropical Cyclone Winston - Rainfall Accumulation 3-Day (TRMM)

18FEB16 1200UTC - 21FEB16 1200UTC


PDC - 11P - TRMM1



Storm Positions

- Hurricane/Typhoon >150 mph
- Hurricane/Typhoon > 74 mph
- Tropical Storm: 39-73 mph
- Tropical Depression: <39 mph
- Current Storm Position

3-Day Rainfall Accumulation



The TRMM (Tropical Rainfall Measuring Mission) product contains near-real time precipitation accumulation estimates on a 0.25 degree latitude/longitude grid covering the globe from 50 S to 50 N latitude. This map represents a 3-Day time period.

The delineation of political boundaries, and associated data shown here do not imply endorsement by the Pacific Disaster Center.

Produced By: Pacific Disaster Center
Source Data: ESRI, NOAA, NASA
Projection: Mercator Datum WGS84

<http://www.pdc.org>
response@pdc.org