

Tropical Storm Doksuri - Estimated Impacts

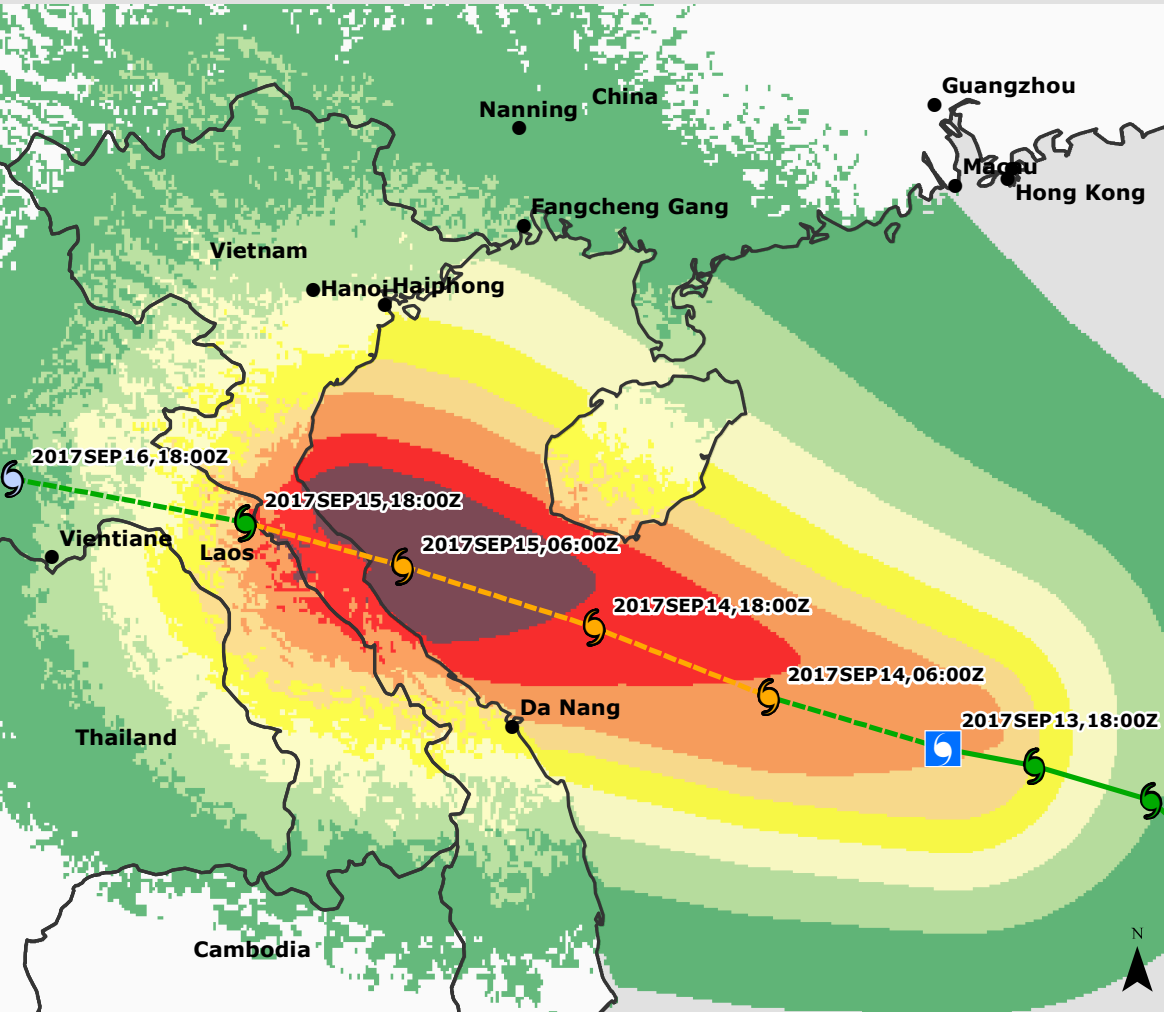
Warning 9, 13 September 2017 2100 UTC



PDC-21W-9A

JTWC Summary: TROPICAL STORM 21W (DOKSURI), LOCATED APPROXIMATELY 295 NM EAST OF DA NANG, VIETNAM, HAS TRACKED WESTWARD AT 11 KNOTS OVER THE PAST SIX HOURS. MAXIMUM SIGNIFICANT WAVE HEIGHT AT 131800Z IS 16 FEET. NEXT WARNINGS AT 140300Z, 140900Z, 141500Z AND 142100Z.

Estimated Wind Impacts

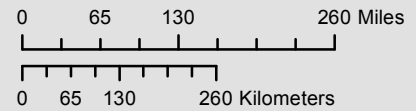


Tropical Cyclone Positions

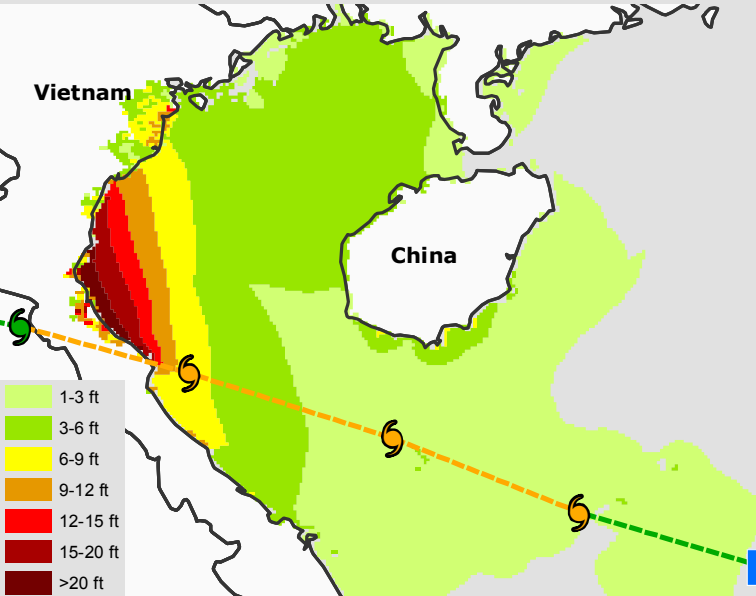
- Hurricane/Typhoon >150 mph
- Hurricane/Typhoon > 74 mph
- Tropical Storm: 39-73 mph
- Tropical Depression: <39 mph
- Current Cyclone Position

Est Wind Impacts (TAOS)

- Small Trees Sway
- Large Trees Sway
- Branches Breaking
- Trees Down; some power loss
- Minor Damage; power out
- Moderate Damage 5% of value
- Widespread Damage
- Severe Damage
- Catastrophic Damage



Estimated Still Water Storm Surge



Estimated Tropical Cyclone Rainfall

