

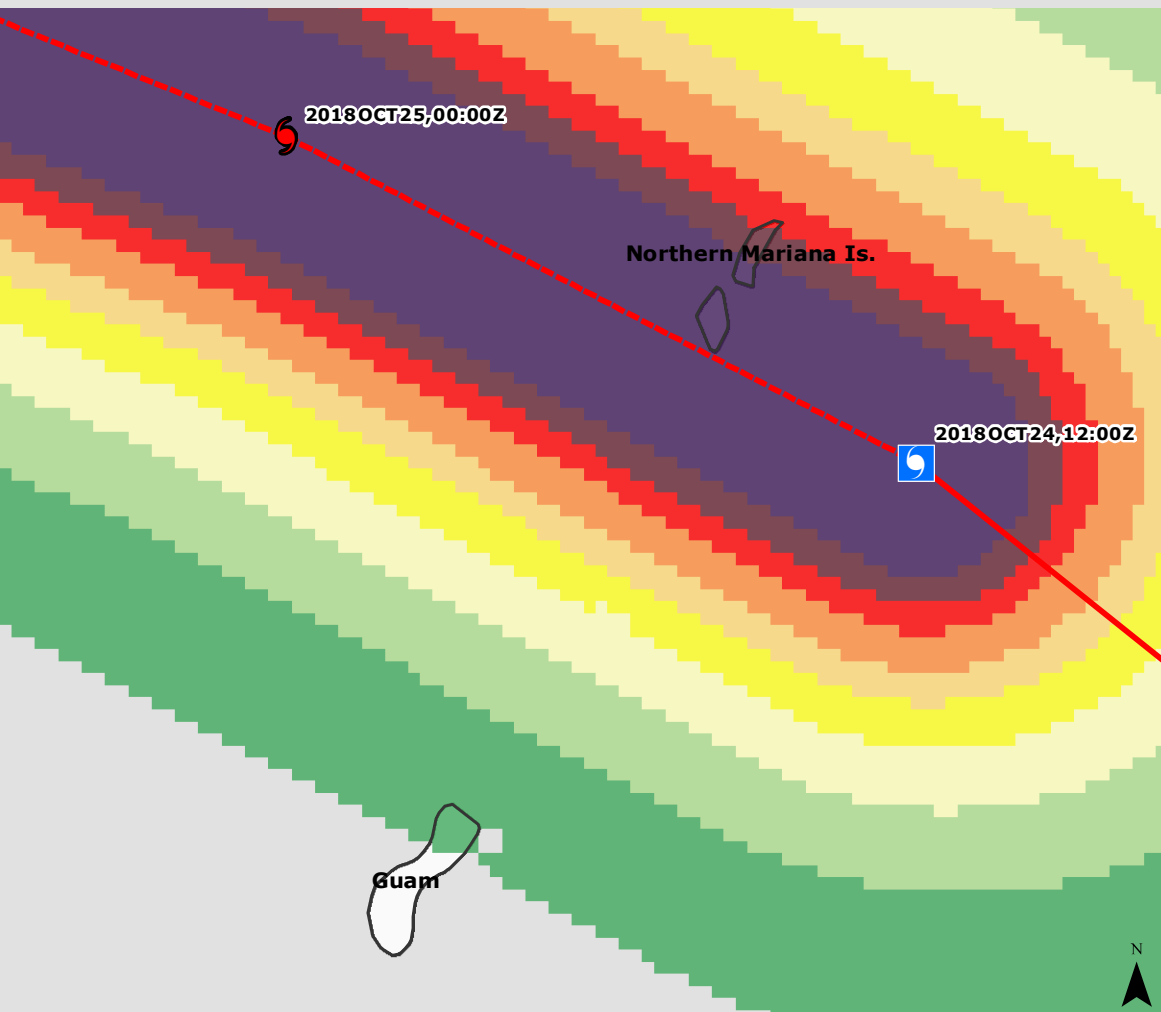
Super Typhoon Yutu - Estimated Impacts

Warning 13, 24 October 2018 1500 UTC

PDC-31W-13A

JTWC Summary: SUPER TYPHOON 31W (YUTU), LOCATED APPROXIMATELY 43 NM SOUTH- SOUTHEAST OF SAIPAN, HAS TRACKED NORTHWESTWARD AT 11 KNOTS OVER THE PAST SIX HOURS. MAXIMUM SIGNIFICANT WAVE HEIGHT AT 241200Z IS 52 FEET. NEXT WARNINGS AT 242100Z, 250300Z, 250900Z AND 251500Z.

Estimated Wind Impacts

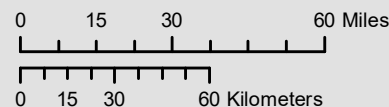


Tropical Cyclone Positions

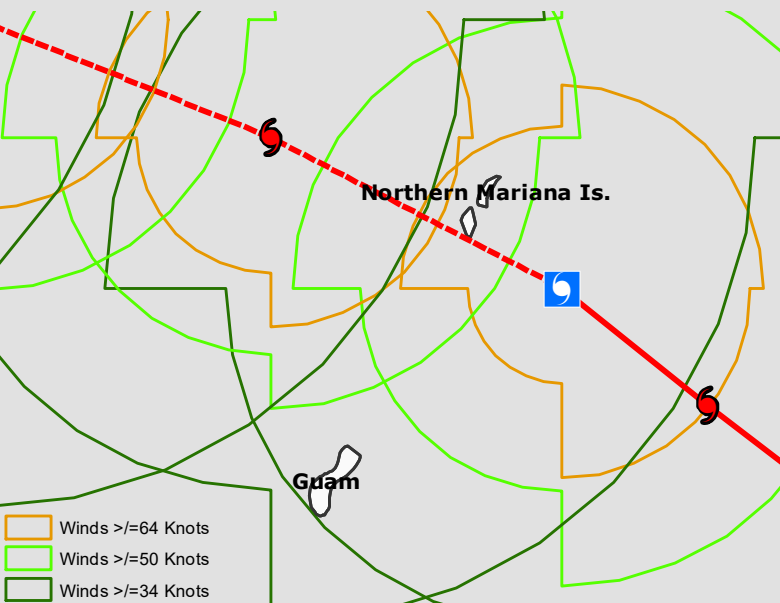
- Hurricane/Typhoon >150 mph
- Hurricane/Typhoon > 74 mph
- Tropical Storm: 39-73 mph
- Tropical Depression: <39 mph
- Current Cyclone Position

Est Wind Impacts (TAOS)

- Small Trees Sway
- Large Trees Sway
- Branches Breaking
- Trees Down; some power loss
- Minor Damage; power out
- Moderate Damage 5% of value
- Widespread Damage
- Severe Damage
- Catastrophic Damage

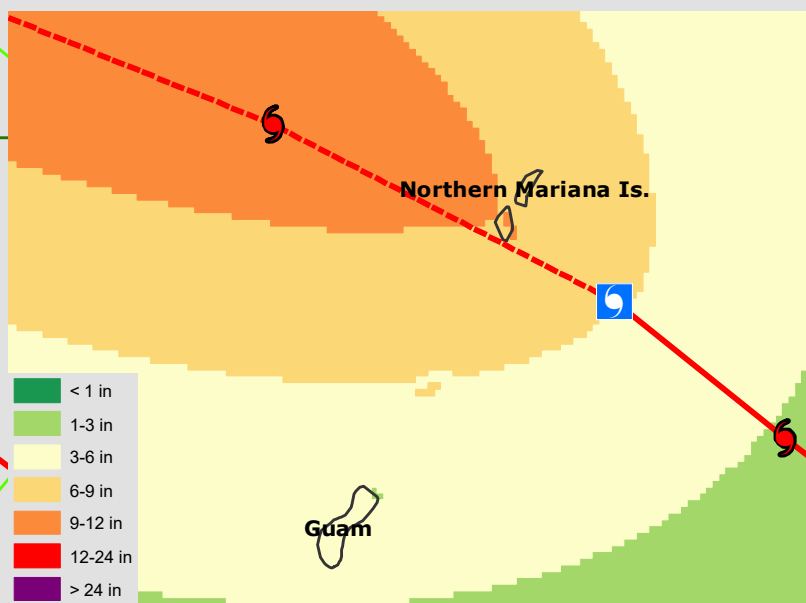


Wind Radii



- Winds \geq 64 Knots
- Winds \geq 50 Knots
- Winds \geq 34 Knots

Estimated Tropical Cyclone Rainfall



- < 1 in
- 1-3 in
- 3-6 in
- 6-9 in
- 9-12 in
- 12-24 in
- > 24 in