

169°0'0"E

170°0'0"E

19°0'0"S

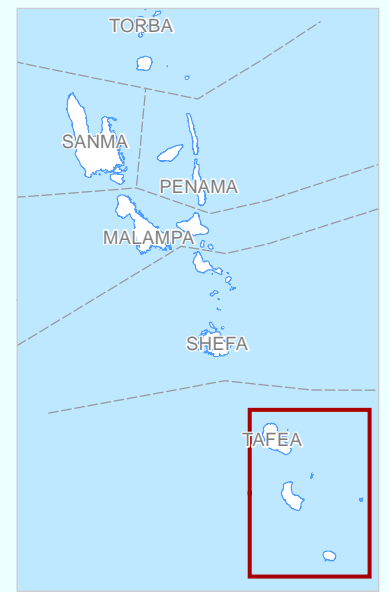
19°0'0"S

20°0'0"S

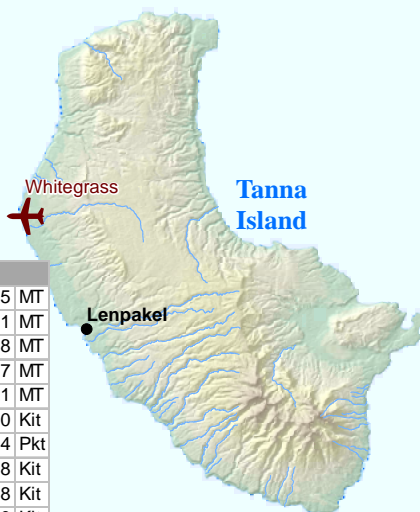
20°0'0"S



Erromango		
	Noodles	0.44 MT
	Tinned Meat	0.52 MT
	Tinned Fish	1.09 MT
	High Energy B	2.46 MT
	Rice	12 MT
	Seeds	37 Pkt
	Shelter Tool K	50 Kit
	Hygiene Kit	554 Kit



Aniwa		
	Noodles	0.10 MT
	Tinned Meat	0.12 MT
	Tinned Fish	0.24 MT
	High Energy Biscuit	0.55 MT
	Rice	2.9 MT
	Seeds	95 Pkt
	Tarpaulin	150 Kit



Tanna		
	Noodles	5.95 MT
	Tinned Meat	7.01 MT
	Tinned Fish	14.88 MT
	High Energy Biscuit	33.57 MT
	Rice	175.1 MT
	Planting Material	4,000 Kit
	Seeds	6,444 Pkt
	Shelter Tool Kit	758 Kit
	Kitchen Set	978 Kit
	Blanket	1,000 Kit
	Tarpaulin	3,845 Kit
	Hygiene Kit	981 Kit
	Jerry Can	3,107 Kit
	Soap	3,784 Kit

Futuna		
	Noodles	0.12 MT
	Tinned Meat	0.14 MT
	Tinned Fish	0.31 MT
	Rice	3.6 MT
	Seeds	121 Pkt



Aneityum		
	Noodles	0.2 MT
	Tinned Meat	0.2 MT
	Tinned Fish	0.5 MT
	Rice	5.6 MT
	Seeds	210 Pkt

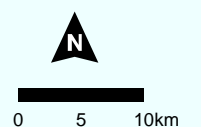


Legend	
	Food Security and Agriculture
	Shelter
	Water, Sanitation and Hygiene (WASH)

Creation date: 10 April 2015 Glide number: TC-2015-000020-VUT Sources: OCHA, GAUL, Vanuatu National Statistics Office.

Feedback: maps@ochapacific.org www.unocha.org/rop

The boundaries and names shown and the designations used on this map do not imply official endorsement or acceptance by the United Nations.



169°0'0"E

170°0'0"E