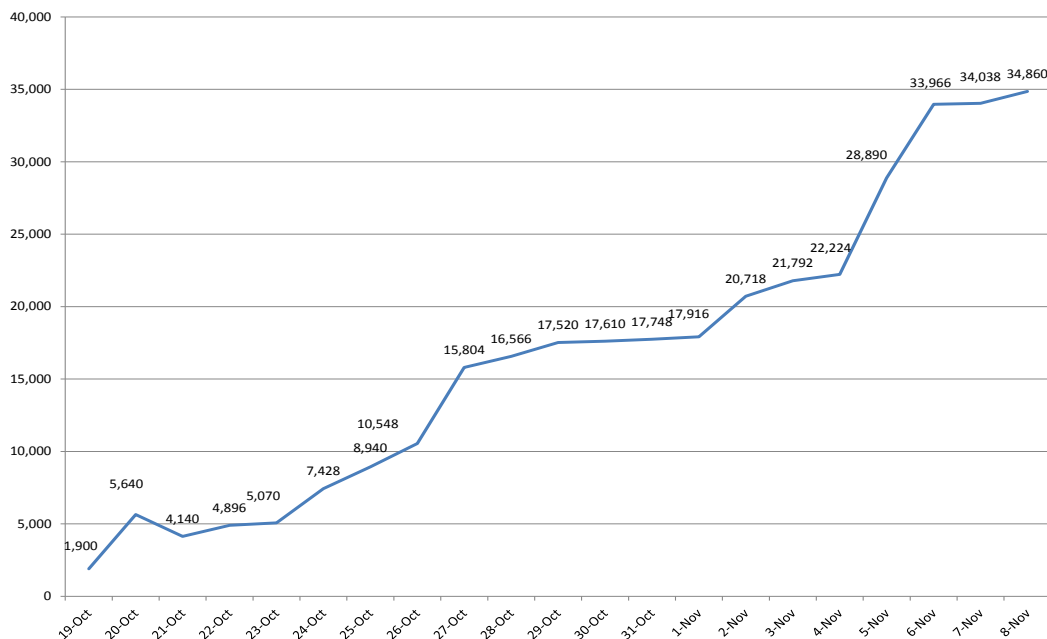


**Total number of individuals currently displaced: 34,860\***

### Number of displaced individuals identified by Emergency Tracking since 17 October



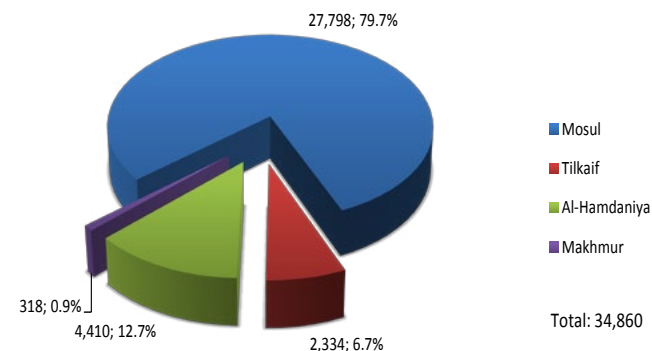
#### Notes from November 7:

- Approximately 107 families from AL-Muhalabiya sub-district (Addaya village) were displaced to Al-Haj Ali village, where they are currently hosted in school buildings;
- The latest updates indicate 1,230 in Khazer M1 camp. The update of 30 families is a result of further verification and cross checking, and is not the result of new arrivals.
- The figures of Hasansham U3 are still being verified and any changes will be reported in the next update.

\*Emergency tracking numbers are **not** cumulative. They reflect a snapshot of displacement on the day of reporting. The number of individuals is calculated by multiplying the number of identified families by six, which is the average size of an Iraqi family.

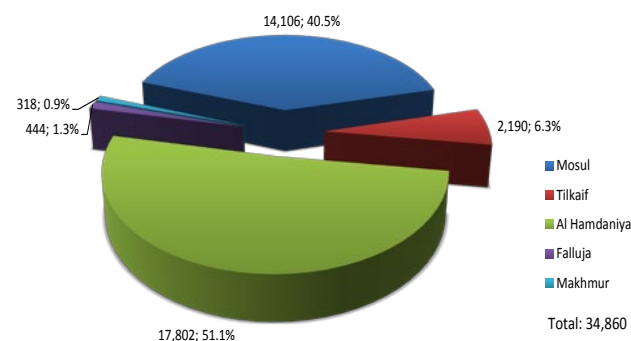
### Where are people coming from?

Number of individuals displaced, by district of origin



### Where are people displaced to?

Number of individuals displaced, by current district of residence



The IOM Iraq Displacement Tracking Matrix (DTM) is the standard data source being used in Iraq to guide the humanitarian response. Emergency tracking for the Mosul operations began identifying people displaced resulting from military actions that began on 17 October.

**Find more information at the Mosul Data Portal: <http://iraqdtm.iom.int/EmergencyTracking.aspx>**