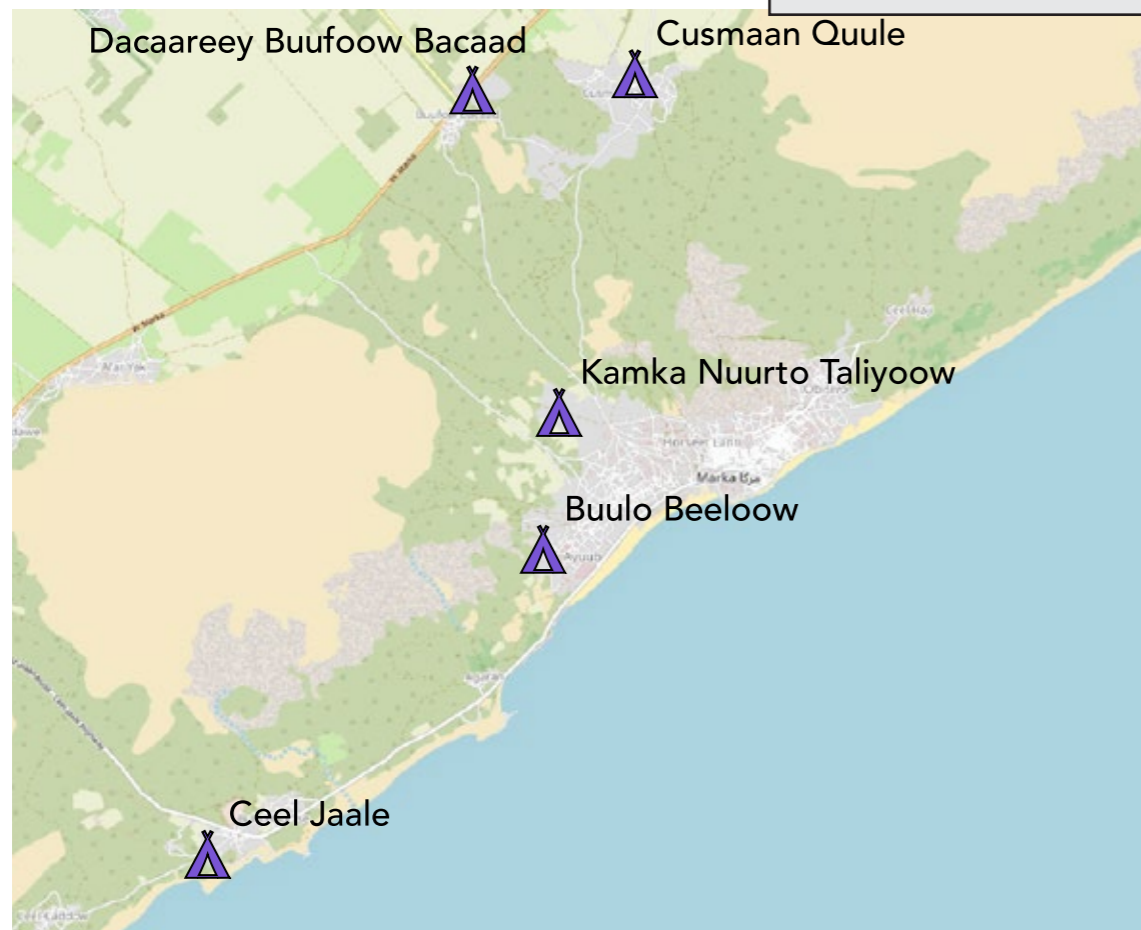


Download dataset - <https://bit.ly/2UouEcf>

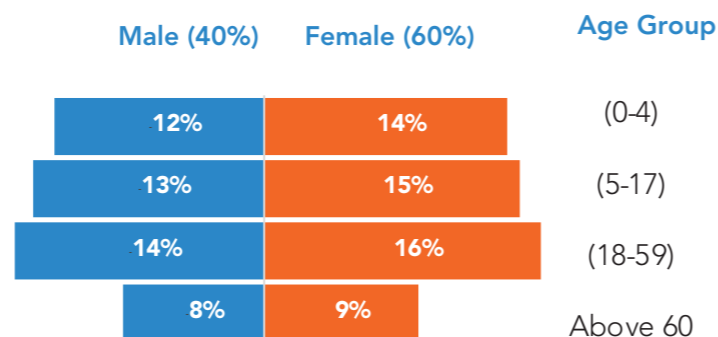
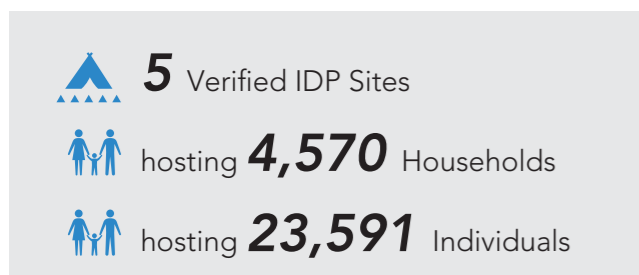


Map of verified IDP sites in Marka - April 2021

Assessment overview

This IDP site verification exercise was conducted in Marka during June 2021 with the assessment led by HINNA and Marka authorities. 5 IDP sites were identified hosting 4,570 households or 23,591 individuals. Compared to the detailed site assessment conducted in December 2020, there was an increase of 1,207 Households or 4,167 individuals. The number of IDP sites remained the same.

Demographic data of IDPs living in Marka



People living with disability

Using the Washington Group disability questions, statistics of people living with disabilities were derived

- 49 (65% Female)** have difficulty with seeing (even wearing glasses)
- 29 (48% Female)** have difficulty with hearing (even using a hearing aid)
- 27 (44% Female)** have difficulty with communicating and/or understanding
- 23 (26% Female)** have difficulty with walking and/or climbing stairs
- 89 (29% Female)** have difficulty with dressing and/or washing
- 3 (0% Female)** have difficulty with remembering/concentrating

220 (0.9%)
people living with disability

Eviction Risk Mapping

IDP sites were assessed based on their risk of eviction. Several factors were put into consideration such as IDP site tenure, type of agreements in place and whether an eviction notice has been issued recently.

- 100%** of sites have state authorized occupancy type of land tenure
- 100%** of sites have agreements in place
- 100%** of those that have agreements have oral agreements
- 100%** of those that have agreements have no agreed end dates
- 0%** of sites have been issued with eviction notice within the last 3 months

40% of IDP sites have been classified as having high risk of eviction

Flood Risk Mapping

IDP sites were assessed based on their risk of flooding.

0 IDP sites have been classified as extreme (always floods) and high (floods frequently)

