



TOTAL NUMBER OF DISPLACED PERSONS

430,978

REFUGEES

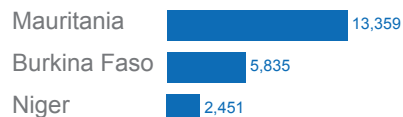


Total Malian refugees (latest figures)

170,313*

Malian refugees in neighbouring countries due to conflict (11 Jan – 11 Feb 2013)

21,645



INTERNALLY DISPLACED PERSONS

Total IDPs in Mali as of 20 Feb 2013

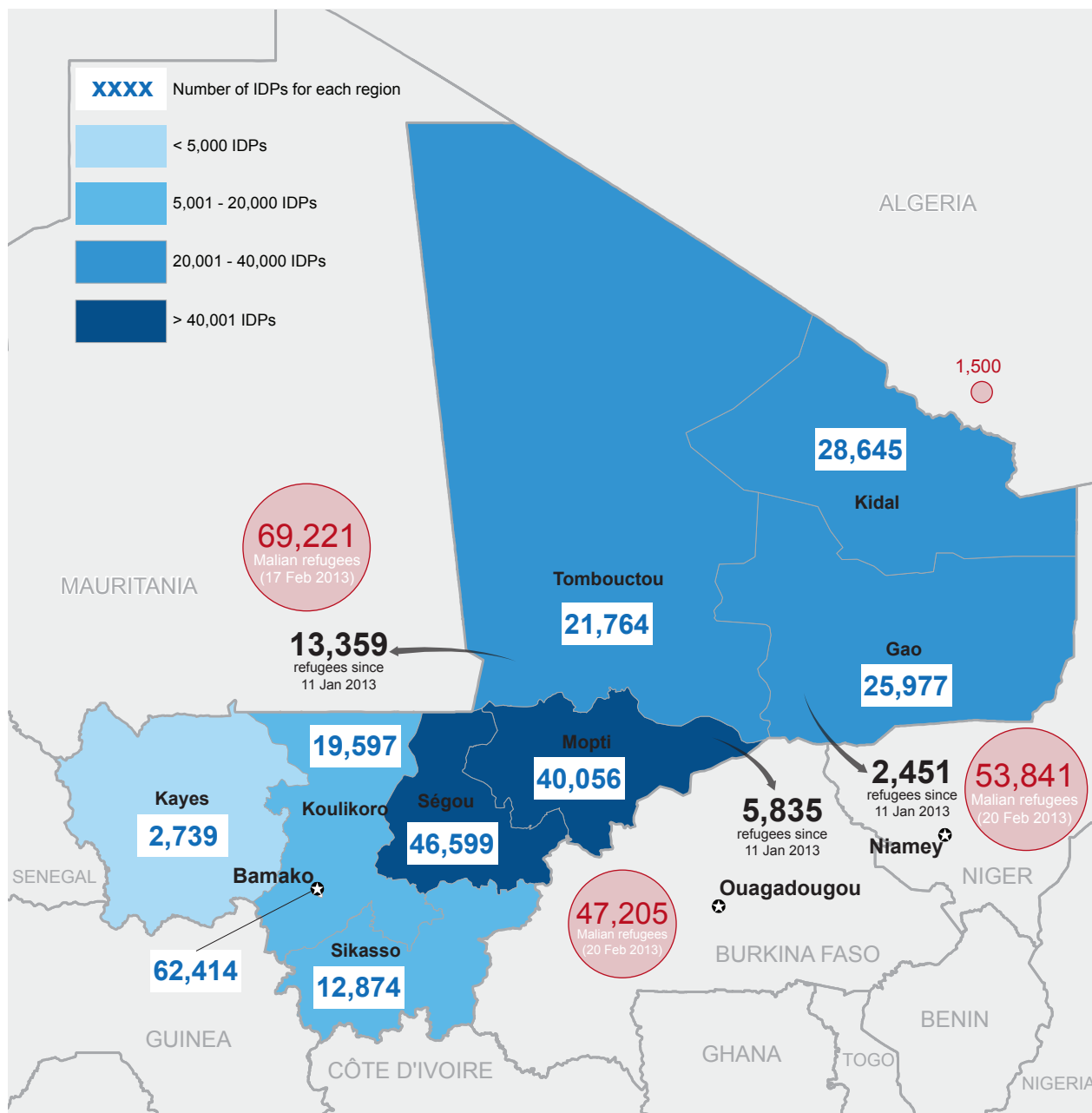
260,665 IDPs

New IDPs identified in southern and central Mali (12 Jan – 10 Feb 2013)

15,715 IDPs

Identified IDPs that have returned from southern Mali to the north (12 Jan – 10 Feb 2013)

2,309 IDPs



IDENTIFIED PRIORITIES



Access and security

Humanitarian access continues to improve in central regions, and assistance to these areas is increasing. In the north, aid activities remain limited due to insecurity. Military operations, mine incidents and violence by armed groups continue to create a highly volatile operating environment. The Douentza-Gao road has been opened but road traffic north of Douentza is discouraged. Plans to supply the north overland from Niger have been delayed due to insecurity in Gao and Ménaka. Meanwhile, WFP and partners continue to rely on boat convoys on the Niger River to provide assistance from Mopti to Timbuktu. The Algerian border remains officially closed.

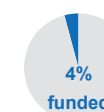


Protection

Serious protection concerns exist in Mali, and the Prime Minister has declared that exaction by Malian Army, if proven, should be punished. Around 6,600 IDPs remain stranded at the Algerian border at Tin Zaoutin, in addition to 15,715 people internally displaced from 12 January to 10 February. While 93 per cent of IDPs in Bamako and Koulikoro expressed their intention to eventually return home in a recent IOM survey, observed returns have remained extremely limited to-date.



Funding



Only **\$16 million** has been disbursed to the 2013 Mali CAP, out of **\$373 million** required.

* This figure does not include the 1,500 reported refugees in Algeria. The 21,645 refugees arrived since 11th of January (and a total of 46 refugees in Guinea and Togo) are included in the 170,313 refugees reported by UNHCR (<http://data.unhcr.org/MaliSituation/regional.php>).

The boundaries and names shown and the designations used on this map do not imply official endorsement or acceptance by the United Nations.