









MapAction

**Vanuatu - Cyclone Pam
Health Facility
Assessment Summary
as of 2nd April 2015**

Data sources
WHO, MOH, PCRAFI, OCHA - COD-FOD, UNDAC


Summary of assessed Health Facilities as of 2 April 2015

Functionality	Type	Damage and Safety
■ Functioning	 Hospital	 Unknown
■ Partially Functioning	 Health Centre	 None
■ Non Functioning	 Dispensary	 Limited
■ Unknown		 Severe
		 Very Severe

0 60 120 km

Created 3 April 2015 / 15:00 UTC+11:00
Map Document MA089_HealthFacilityStatus_20140402_Summary
Projection / Datum WGS 1984
Glide Number TC-2015-000020-VUT

Produced by MapAction
www.mapaction.org
vanuatu@mapaction.org

Supported by 
 The depiction and use of boundaries, names and associated data shown here do not imply endorsement or acceptance by MapAction.