

CCCM Camp Profiles, Kachin and Northern Shan States, Myanmar

Round 11 Overview Dashboard, June 2021

State
Northern... ▾

Township
Kutkai ▾

SELECT IDP camp/site
Galeng Zup Awng ward 5 RC ▾



Key figures

# individuals	# households
134	26
# females	# males
80	54
# persons with disabilities	# children
6	70

CMA Overview

Responsible Agency	Camp management Agency
Year of Establishment	-
State/Region	Shan_North
Township	Kutkai
Village Tract/Town	Kutkai Town
Village/Ward	No (3) Ward

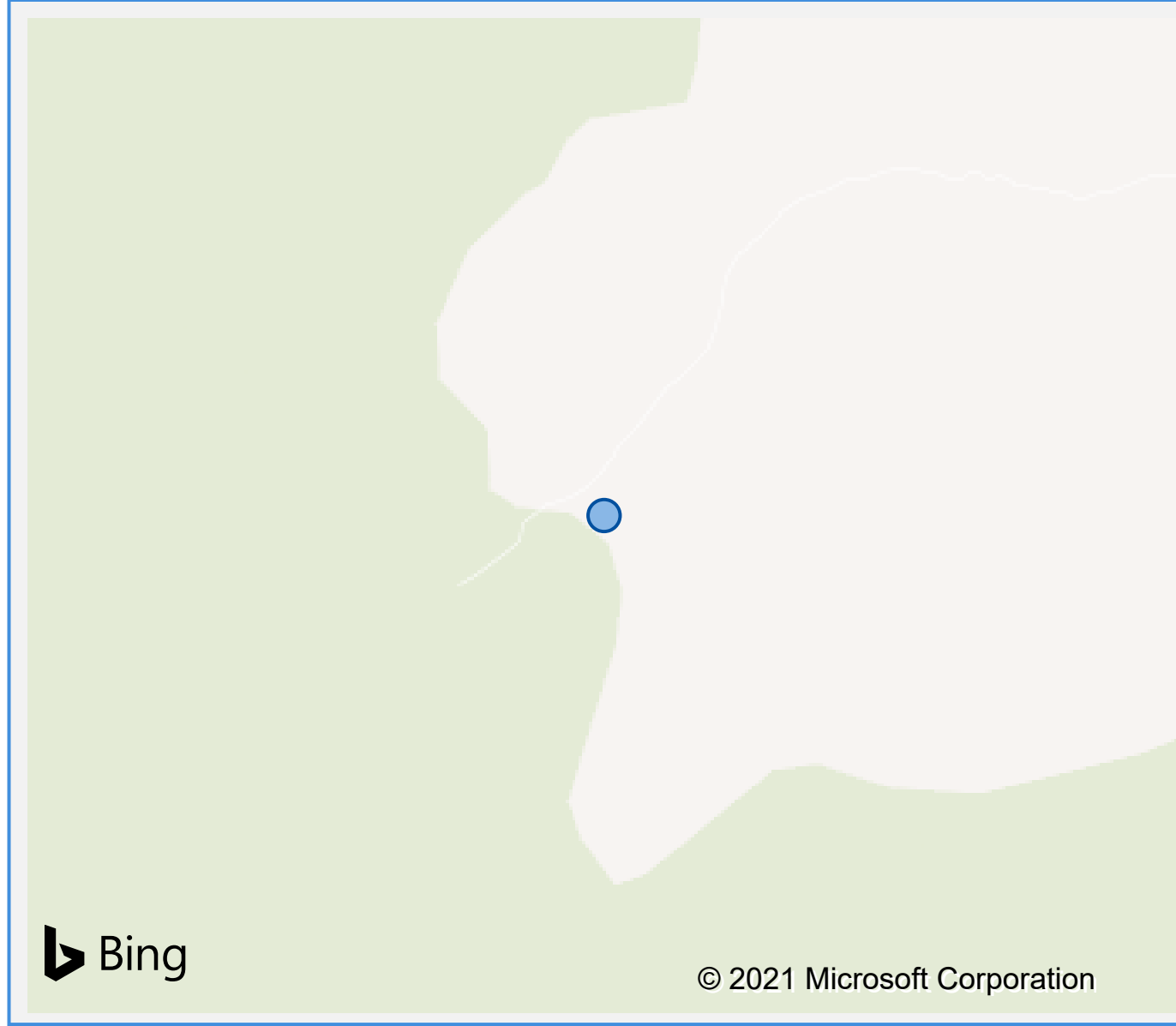
Access to Services Overview

Regular market access	11 mile(s)	Drinking water point	In camp
Health facility	1 mile(s)	Desludging	11 mile(s)
Pre-school/Nursery	In camp	Waste Management	In camp
Primary school	0 mile(s)	Water source	In camp
Middle school	0.5 mile(s)	Electricity from grid	1 mile(s)
High school	11 mile(s)	Electricity/solar panels for the whole night	No
Place of worship	In camp	Fire Station	11 mile(s)
		Police Station	11 mile(s)

Overview of Services

<p>CCCM</p> <p>Newly arrived IDPs to camps in last 6 mths: 0</p> <p>Departures from camp in last 6 mths: 0</p> <p>Complaints/ Feedback mechanism in place: ●</p> <p>CMC currently functioning: ●</p> <p>Number of CMC members</p> <table border="1"> <thead> <tr> <th></th> <th>Male</th> <th>Female</th> </tr> </thead> <tbody> <tr> <td>Total</td> <td>3</td> <td>4</td> </tr> <tr> <td>IDP members</td> <td>3</td> <td>4</td> </tr> <tr> <td>Total members oriented on CCCM</td> <td>1</td> <td>1</td> </tr> </tbody> </table>		Male	Female	Total	3	4	IDP members	3	4	Total members oriented on CCCM	1	1	<p>Protection</p> <p>Family tracing services: ●</p> <p>Legal services: ●</p> <p>Child Friendly Space: ●</p> <p>Youth Centre: ●</p> <p>Nearest Women and girls centre: morethan 3miles</p>	<p>Health</p> <p>Nearest health facility: ●</p> <p>Functioning accessible health facility: Rural Health Centre</p> <p><u>Regularly available health services:</u></p> <p>Psychosocial support,Health awareness raising, Patient referral, Nutrition Screening, Deworming, Primary Health Care, Immunization, Growth Monitoring, Vitamin A supplementation, IYCF,</p>			
	Male	Female															
Total	3	4															
IDP members	3	4															
Total members oriented on CCCM	1	1															
<p>Livelihood</p> <p>Main livelihood for men, currently Daily wage worker, Trade buying and selling</p> <p>Main livelihood for men, before Farming by own land,</p> <p>Main livelihood for female, currently Daily wage worker, Handicrafts</p> <p>Main livelihood for female, before Farming by own land, Livestock</p> <p>Location travelled to access livelihood Abroad, Host families, Place of origin</p>	<p>Shelter/NFI</p> <p># of Households need shelter: 1</p> <p># of Collective shelters: 0</p> <p># of Emergency/Makeshift: 0</p> <p># of Temporary Shelter: 0</p> <p>Wash</p> <p># latrines/toilets in need of service: 0</p> <p># Bathing space in need of repair: 0</p> <p># accessible functional drinking water points: 2</p>	<p>Education</p> <table border="1"> <thead> <tr> <th></th> <th>Male</th> <th>Female</th> </tr> </thead> <tbody> <tr> <td>Pre-school</td> <td>1</td> <td>4</td> </tr> <tr> <td>Primary - TLS</td> <td>13</td> <td>16</td> </tr> <tr> <td>Middle</td> <td>7</td> <td>16</td> </tr> <tr> <td>High</td> <td>3</td> <td>2</td> </tr> </tbody> </table> <p>Food</p> <p>Main type of kitchen(s): HH kitchen</p> <p>Proper food storage facility: ●</p>		Male	Female	Pre-school	1	4	Primary - TLS	13	16	Middle	7	16	High	3	2
	Male	Female															
Pre-school	1	4															
Primary - TLS	13	16															
Middle	7	16															
High	3	2															

IDP Camp/ Site location



CCCM Camp Profiles, Kachin and Northern Shan States, Myanmar

Round 11 Overview Dashboard, June 2021

State
Northern... ▾

Township
Kutkai ▾

SELECT IDP camp/site
Hu Hku & Ho Hko ▾



Key figures

# individuals	# households
131	29
# females	# males
69	62
# persons with disabilities	# children
6	54

CMA Overview

Responsible Agency	Camp management Agency
Year of Establishment	-
State/Region	Shan_North
Township	Kutkai
Village Tract/Town	Pang Kai Pang Lawt
Village/Ward	No Info

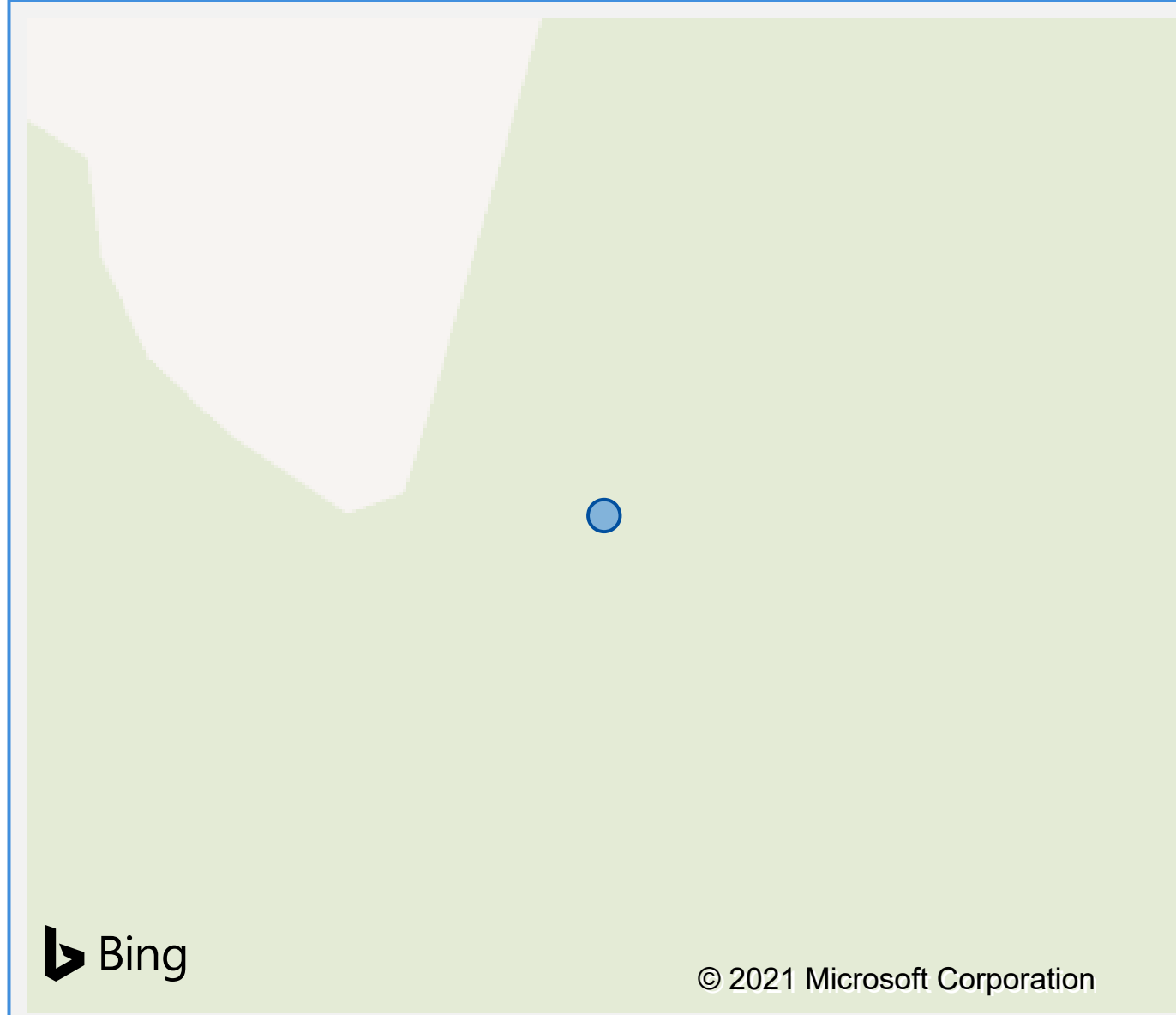
Access to Services Overview

Regular market access	1 mile(s)	Drinking water point	0.5 mile(s)
Health facility	1 mile(s)	Desludging	21 mile(s)
Pre-school/Nursery	0.5 mile(s)	Waste Management	In camp
Primary school	0 mile(s)	Water source	1 mile(s)
Middle school	0.3 mile(s)	Electricity from grid	0.5 mile(s)
High school	7.5 mile(s)	Electricity/solar panels for the whole night	No
Place of worship	In camp	Fire Station	7.5 mile(s)
		Police Station	7.5 mile(s)

Overview of Services

CCCM Newly arrived IDPs to camps in last 6 mths: 1 HHs, 2 Inds Departures from camp in last 6 mths: 1 HHs, 5 Inds Complaints/ Feedback mechanism in place: ● CMC currently functioning: ● Number of CMC members Total: 4 Male, 4 Female IDP members: 4 Male, 4 Female Total members oriented on CCCM: 1 Male, 2 Female	Protection Family tracing services: ● Legal services: ● Child Friendly Space: ● Youth Centre: ● Nearest Women and girls centre: more than 3 miles	Health Nearest health facility: ● Functioning accessible health facility: Rural Health Centre <u>Regularly available health services:</u> Health awareness raising, Patient referral, Deworming, Primary Health Care, GBV related health care, IYCF, Physical Rehabilitation
--	---	---

IDP Camp/ Site location



Livelihood

Main livelihood for men, currently
Daily wage worker, Farming by Land Tenancy

Main livelihood for men, before
Farming by own land,

Main livelihood for female, currently
Daily wage worker, Farming by Land Tenancy

Main livelihood for female, before
Farming by own land, Trade buying and selling

Location travelled to access livelihood
Abroad, Host families, Place of origin

Shelter/NFI

# of Households need shelter	0
# of Collective shelters	29
# of Emergency/Makeshift	0
# of Temporary Shelter	0

Wash

# latrines/toilets in need of service	0
# Bathing space in need of repair	0
# accessible functional drinking water points	4

Education

	Male	Female
Pre-school	1	4
Primary - TLS	13	7
Middle	5	7
High	0	6

Food

Main type of kitchen(s)	HH kitchen
Proper food storage facility	●

CCCM Camp Profiles, Kachin and Northern Shan States, Myanmar

Round 11 Overview Dashboard, June 2021

State
Northern... ▾

Township
Kutkai ▾

SELECT IDP camp/site
Kutkai downtown (KBC Chur... ▾



Key figures

# individuals	# households
245	40
# females	# males
122	123
# persons with disabilities	# children
6	82

IDP Camp/ Site location



CMA Overview

Responsible Agency	Camp management Agency
Year of Establishment	-
State/Region	Shan_North
Township	Kutkai
Village Tract/Town	Kutkai Town
Village/Ward	No (5) Ward

Access to Services Overview

Regular market access	In camp	Drinking water point	In camp
Health facility	In camp	Desludging	1 mile(s)
Pre-school/Nursery	1 mile(s)	Waste Management	1 mile(s)
Primary school	1 mile(s)	Water source	In camp
Middle school	1 mile(s)	Electricity from grid	1 mile(s)
High school	1 mile(s)	Electricity/solar panels for the whole night	Yes
Place of worship	In camp	Fire Station	1 mile(s)
		Police Station	1 mile(s)

Overview of Services

CCCM Newly arrived IDPs to camps in last 6 mths: 0 Departures from camp in last 6 mths: 12 Complaints/ Feedback mechanism in place: ● CMC currently functioning: ● Number of CMC members Total: 4 IDP members: 4 Total members oriented on CCCM: 0	HHs 0 12 ● ● Male 4 4 0	Inds 0 61 ● ● Female 8 7 4	Protection Family tracing services: ● Legal services: ● Child Friendly Space: ● Youth Centre: ● Nearest Women and girls centre: 1 to 3miles (●)	Health Nearest health facility: ● Functioning accessible health facility: Township Hospital <u>Regularly available health services:</u> Psychosocial support, Health awareness raising, Patient referral, Primary Health Care, Immunization, GBV related health care, Growth Monitoring, Vitamin A supplementation, Physical Rehabilitation															
Livelihood Main livelihood for men, currently Livestock, Daily wage worker Main livelihood for men, before Farming by own land, Main livelihood for female, currently Daily wage worker, Handicrafts Main livelihood for female, before Farming by own land, Livestock Location travelled to access livelihood Abroad, Place of origin	Shelter/NFI # of Households need shelter: 0 # of Collective shelters: 0 # of Emergency/Makeshift: 0 # of Temporary Shelter: 5	Wash # latrines/toilets in need of service: 0 # Bathing space in need of repair: 0 # accessible functional drinking water points: 1	Education <table border="1"> <thead> <tr> <th></th> <th>Male</th> <th>Female</th> </tr> </thead> <tbody> <tr> <td>Pre-school</td> <td>3</td> <td>3</td> </tr> <tr> <td>Primary - TLS</td> <td>29</td> <td>20</td> </tr> <tr> <td>Middle</td> <td>20</td> <td>24</td> </tr> <tr> <td>High</td> <td>7</td> <td>8</td> </tr> </tbody> </table>		Male	Female	Pre-school	3	3	Primary - TLS	29	20	Middle	20	24	High	7	8	Food Main type of kitchen(s): Communal Proper food storage facility: ●
	Male	Female																	
Pre-school	3	3																	
Primary - TLS	29	20																	
Middle	20	24																	
High	7	8																	

CCCM Camp Profiles, Kachin and Northern Shan States, Myanmar

Round 11 Overview Dashboard, June 2021

State
Northern... ▾

Township
Kutkai ▾

SELECT IDP camp/site
Kutkai downtown (KBC Chur... ▾



Key figures

# individuals	# households
155	36
# females	# males
79	76
# persons with disabilities	# children
40	50

IDP Camp/ Site location



CMA Overview

Responsible Agency	Camp management Agency
Year of Establishment	-
State/Region	Shan_North
Township	Kutkai
Village Tract/Town	Kutkai Town
Village/Ward	No (6) Ward

Access to Services Overview

Regular market access	In camp	Drinking water point	In camp
Health facility	1 mile(s)	Desludging	1 mile(s)
Pre-school/Nursery	1 mile(s)	Waste Management	In camp
Primary school	1 mile(s)	Water source	In camp
Middle school	1 mile(s)	Electricity from grid	1 mile(s)
High school	1 mile(s)	Electricity/solar panels for the whole night	Yes
Place of worship	In camp	Fire Station	1 mile(s)
		Police Station	1 mile(s)

Overview of Services

CCCM Newly arrived IDPs to camps in last 6 mths: 0 Departures from camp in last 6 mths: 0 Complaints/ Feedback mechanism in place: ● CMC currently functioning: ● Number of CMC members Total: 3 IDP members: 0 Total members oriented on CCCM: 0	HHs: 0 Inds: 0 Male: 3 Female: 10 Male: 0 Female: 7 Male: 0 Female: 1	Protection Family tracing services: ● Legal services: ● Child Friendly Space: ● Youth Centre: ● Nearest Women and girls centre: 1 to 3miles	Health Nearest health facility: ● Functioning accessible health facility: Township Hospital Regularly available health services: Psychosocial support, Health awareness raising, Patient referral, Immunization,															
Livelihood Main livelihood for men, currently Daily wage worker, Main livelihood for men, before Farming by own land, Main livelihood for female, currently Daily wage worker, Handicrafts Main livelihood for female, before Farming by own land, Livestock Location travelled to access livelihood Abroad,	Shelter/NFI # of Households need shelter: 0 # of Collective shelters: 0 # of Emergency/Makeshift: 0 # of Temporary Shelter: 8	Wash # latrines/toilets in need of service: 6 # Bathing space in need of repair: 0 # accessible functional drinking water points: 1	Education <table border="1"> <thead> <tr> <th></th> <th>Male</th> <th>Female</th> </tr> </thead> <tbody> <tr> <td>Pre-school</td> <td>4</td> <td>5</td> </tr> <tr> <td>Primary - TLS</td> <td>20</td> <td>12</td> </tr> <tr> <td>Middle</td> <td>11</td> <td>8</td> </tr> <tr> <td>High</td> <td>3</td> <td>2</td> </tr> </tbody> </table> Food Main type of kitchen(s): HH kitchen Proper food storage facility: ●		Male	Female	Pre-school	4	5	Primary - TLS	20	12	Middle	11	8	High	3	2
	Male	Female																
Pre-school	4	5																
Primary - TLS	20	12																
Middle	11	8																
High	3	2																

CCCM Camp Profiles, Kachin and Northern Shan States, Myanmar

Round 11 Overview Dashboard, June 2021

State
Northern... ▾

Township
Kutkai ▾

SELECT IDP camp/site
Mai Yu Lay New (Ta'ang) ▾



Key figures

# individuals	# households
398	73
# females	# males
208	190
# persons with disabilities	# children
8	200

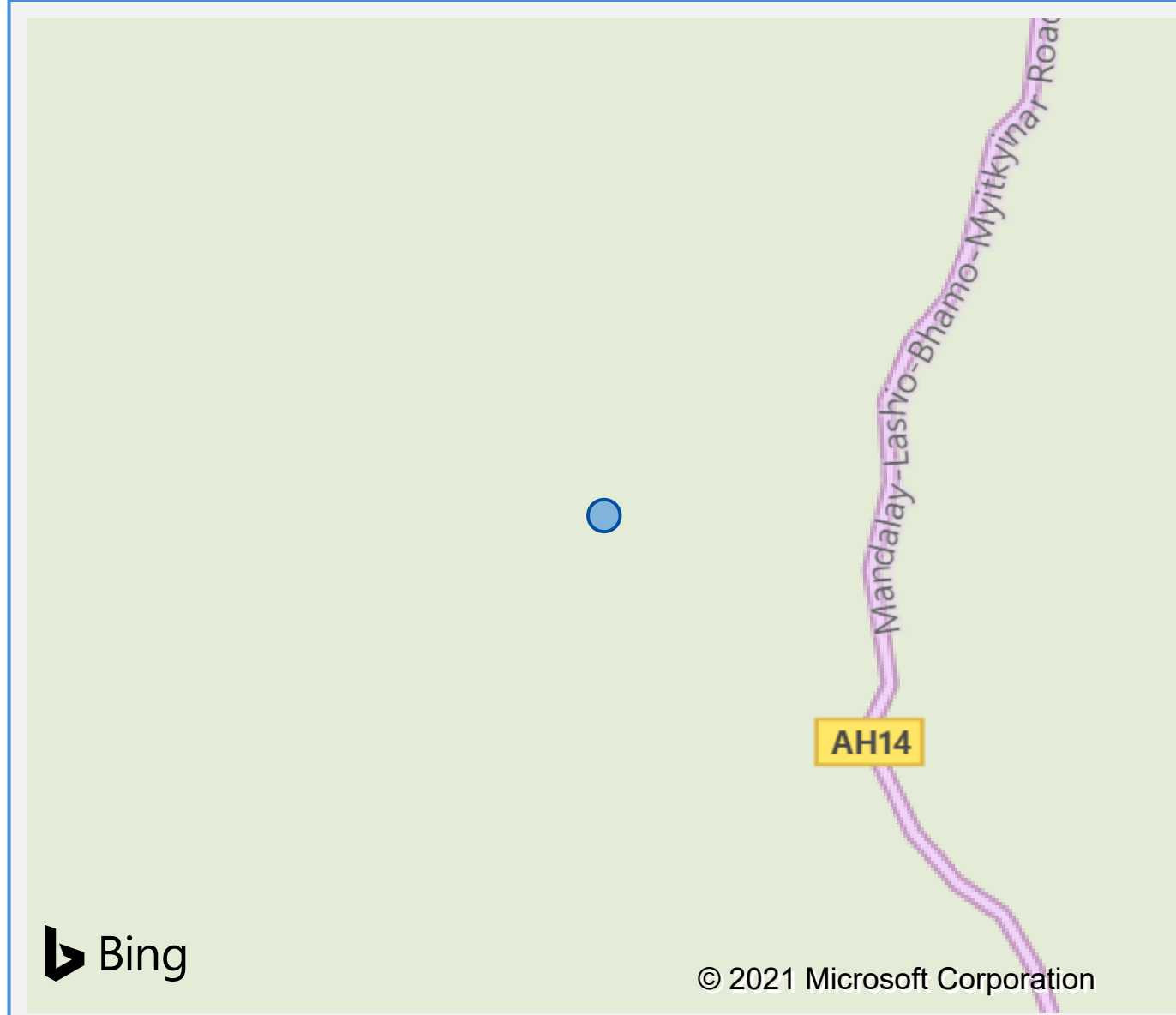
CMA Overview

Responsible Agency	Camp management Agency
Year of Establishment	-
State/Region	Shan_North
Township	Kutkai
Village Tract/Town	Mong Yu
Village/Ward	Mong Yu

Access to Services Overview

Regular market access	0.5 mile(s)	Drinking water point	In camp
Health facility	In camp	Desludging	9 mile(s)
Pre-school/Nursery	0.5 mile(s)	Waste Management	In camp
Primary school	0 mile(s)	Water source	In camp
Middle school	0.5 mile(s)	Electricity from grid	0.5 mile(s)
High school	1 mile(s)	Electricity/solar panels for the whole night	No
Place of worship	1 mile(s)	Fire Station	0.5 mile(s)
		Police Station	9 mile(s)

IDP Camp/ Site location



Overview of Services

<p>CCCM</p> <p>Newly arrived IDPs to camps in last 6 mths: 0</p> <p>Departures from camp in last 6 mths: 0</p> <p>Complaints/ Feedback mechanism in place: ●</p> <p>CMC currently functioning: ●</p> <p>Number of CMC members</p> <table border="1"> <thead> <tr> <th></th> <th>Male</th> <th>Female</th> </tr> </thead> <tbody> <tr> <td>Total</td> <td>6</td> <td>2</td> </tr> <tr> <td>IDP members</td> <td>6</td> <td>2</td> </tr> <tr> <td>Total members oriented on CCCM</td> <td>2</td> <td>0</td> </tr> </tbody> </table> <p>Livelihood</p> <p>Main livelihood for men, currently Farming by own land, Daily wage worker</p> <p>Main livelihood for men, before Farming by own land,</p> <p>Main livelihood for female, currently Daily wage worker, Farming by Land Tenancy</p> <p>Main livelihood for female, before Farming by own land, Livestock</p> <p>Location travelled to access livelihood Abroad, Place of origin</p>		Male	Female	Total	6	2	IDP members	6	2	Total members oriented on CCCM	2	0	<p>Protection</p> <p>Family tracing services: ●</p> <p>Legal services: ●</p> <p>Child Friendly Space: ●</p> <p>Youth Centre: ●</p> <p>Nearest Women and girls centre: more than 3 miles</p>	<p>Health</p> <p>Nearest health facility: ●</p> <p>Functioning accessible health facility: Station Hospital</p> <p><u>Regularly available health services:</u></p> <p>Health awareness raising, Patient referral, Nutrition Screening, Deworming, Primary Health Care, Immunization, GBV related health care, Growth Monitoring, IYCF,</p>			
	Male	Female															
Total	6	2															
IDP members	6	2															
Total members oriented on CCCM	2	0															
<p>Shelter/NFI</p> <p># of Households need shelter: 8</p> <p># of Collective shelters: 0</p> <p># of Emergency/Makeshift: 0</p> <p># of Temporary Shelter: 0</p>	<p>Wash</p> <p># latrines/toilets in need of service: 0</p> <p># Bathing space in need of repair: 1</p> <p># accessible functional drinking water points: 2</p>	<p>Education</p> <table border="1"> <thead> <tr> <th></th> <th>Male</th> <th>Female</th> </tr> </thead> <tbody> <tr> <td>Pre-school</td> <td>15</td> <td>19</td> </tr> <tr> <td>Primary - TLS</td> <td>47</td> <td>44</td> </tr> <tr> <td>Middle</td> <td>8</td> <td>18</td> </tr> <tr> <td>High</td> <td>1</td> <td>1</td> </tr> </tbody> </table>		Male	Female	Pre-school	15	19	Primary - TLS	47	44	Middle	8	18	High	1	1
	Male	Female															
Pre-school	15	19															
Primary - TLS	47	44															
Middle	8	18															
High	1	1															
		<p>Food</p> <p>Main type of kitchen(s): HH kitchen</p> <p>Proper food storage facility: ●</p>															

CCCM Camp Profiles, Kachin and Northern Shan States, Myanmar

Round 11 Overview Dashboard, June 2021

State
Northern... ▾

Township
Kutkai ▾

SELECT IDP camp/site
Mine Yu Lay village (Old) ▾



Key figures

# individuals	# households
265	65
# females	# males
148	117
# persons with disabilities	# children
7	117

CMA Overview

Responsible Agency	Camp management Agency
Year of Establishment	-
State/Region	Shan_North
Township	Kutkai
Village Tract/Town	Mong Yu
Village/Ward	Mong Yu

Access to Services Overview

Regular market access	1 mile(s)	Drinking water point	In camp
Health facility	1 mile(s)	Desludging	8 mile(s)
Pre-school/Nursery	In camp	Waste Management	In camp
Primary school	0 mile(s)	Water source	In camp
Middle school	1 mile(s)	Electricity from grid	1 mile(s)
High school	8 mile(s)	Electricity/solar panels for the whole night	No
Place of worship	In camp	Fire Station	8 mile(s)
		Police Station	8 mile(s)

Overview of Services

CCCM <table border="1"> <tr> <td>HHs</td> <td>Inds</td> </tr> <tr> <td>Newly arrived IDPs to camps in last 6 mths</td> <td>0</td> </tr> <tr> <td>Departures from camp in last 6 mths</td> <td>0</td> </tr> <tr> <td>Complaints/ Feedback mechanism in place</td> <td>●</td> </tr> <tr> <td>CMC currently functioning</td> <td>●</td> </tr> <tr> <td>Number of CMC members</td> <td>Male Female</td> </tr> <tr> <td>Total</td> <td>4 3</td> </tr> <tr> <td>IDP members</td> <td>4 3</td> </tr> <tr> <td>Total members oriented on CCCM</td> <td>3 0</td> </tr> </table>	HHs	Inds	Newly arrived IDPs to camps in last 6 mths	0	Departures from camp in last 6 mths	0	Complaints/ Feedback mechanism in place	●	CMC currently functioning	●	Number of CMC members	Male Female	Total	4 3	IDP members	4 3	Total members oriented on CCCM	3 0	Protection <table border="1"> <tr> <td>Family tracing services</td> <td>●</td> </tr> <tr> <td>Legal services</td> <td>●</td> </tr> <tr> <td>Child Friendly Space</td> <td>●</td> </tr> <tr> <td>Youth Centre</td> <td>●</td> </tr> <tr> <td>Nearest Women and girls centre</td> <td>In camps</td> </tr> </table>	Family tracing services	●	Legal services	●	Child Friendly Space	●	Youth Centre	●	Nearest Women and girls centre	In camps	Health <table border="1"> <tr> <td>Nearest health facility:</td> <td>●</td> </tr> <tr> <td>Functioning accessible health facility:</td> <td>Rural Health Centre</td> </tr> <tr> <td><u>Regularly available health services:</u></td> <td></td> </tr> <tr> <td>Patient referral,Immunization,GBV related health care,Growth Monitoring,IYCF,</td> <td></td> </tr> </table>	Nearest health facility:	●	Functioning accessible health facility:	Rural Health Centre	<u>Regularly available health services:</u>		Patient referral,Immunization,GBV related health care,Growth Monitoring,IYCF,	
HHs	Inds																																					
Newly arrived IDPs to camps in last 6 mths	0																																					
Departures from camp in last 6 mths	0																																					
Complaints/ Feedback mechanism in place	●																																					
CMC currently functioning	●																																					
Number of CMC members	Male Female																																					
Total	4 3																																					
IDP members	4 3																																					
Total members oriented on CCCM	3 0																																					
Family tracing services	●																																					
Legal services	●																																					
Child Friendly Space	●																																					
Youth Centre	●																																					
Nearest Women and girls centre	In camps																																					
Nearest health facility:	●																																					
Functioning accessible health facility:	Rural Health Centre																																					
<u>Regularly available health services:</u>																																						
Patient referral,Immunization,GBV related health care,Growth Monitoring,IYCF,																																						
Livelihood <p>Main livelihood for men, currently Livestock,Daily wage worker</p> <p>Main livelihood for men, before Farming by own land,</p> <p>Main livelihood for female, currently Livestock,Daily wage worker</p> <p>Main livelihood for female, before Farmingbyownland,Livestock</p> <p>Location travelled to access livelihood Abroad,Host families,Place of origin</p>	Shelter/NFI <table border="1"> <tr> <td># of Households need shelter</td> <td>0</td> </tr> <tr> <td># of Collective shelters</td> <td>65</td> </tr> <tr> <td># of Emergency/Makeshift</td> <td>0</td> </tr> <tr> <td># of Temporary Shelter</td> <td>0</td> </tr> </table> Wash <table border="1"> <tr> <td># latrines/toilets in need of service</td> <td>0</td> </tr> <tr> <td># Bathing space in need of repair</td> <td>0</td> </tr> <tr> <td># accessible functional drinking water points</td> <td>2</td> </tr> </table>	# of Households need shelter	0	# of Collective shelters	65	# of Emergency/Makeshift	0	# of Temporary Shelter	0	# latrines/toilets in need of service	0	# Bathing space in need of repair	0	# accessible functional drinking water points	2	Education <table border="1"> <tr> <td></td> <td>Male</td> <td>Female</td> </tr> <tr> <td>Pre-school</td> <td>7</td> <td>6</td> </tr> <tr> <td>Primary - TLS</td> <td>33</td> <td>29</td> </tr> <tr> <td>Middle</td> <td>0</td> <td>11</td> </tr> <tr> <td>High</td> <td>1</td> <td>0</td> </tr> </table> Food <table border="1"> <tr> <td>Main type of kitchen(s)</td> <td>HH kitchen</td> </tr> <tr> <td>Proper food storage facility</td> <td>●</td> </tr> </table>		Male	Female	Pre-school	7	6	Primary - TLS	33	29	Middle	0	11	High	1	0	Main type of kitchen(s)	HH kitchen	Proper food storage facility	●			
# of Households need shelter	0																																					
# of Collective shelters	65																																					
# of Emergency/Makeshift	0																																					
# of Temporary Shelter	0																																					
# latrines/toilets in need of service	0																																					
# Bathing space in need of repair	0																																					
# accessible functional drinking water points	2																																					
	Male	Female																																				
Pre-school	7	6																																				
Primary - TLS	33	29																																				
Middle	0	11																																				
High	1	0																																				
Main type of kitchen(s)	HH kitchen																																					
Proper food storage facility	●																																					

IDP Camp/ Site location



CCCM Camp Profiles, Kachin and Northern Shan States, Myanmar

Round 11 Overview Dashboard, June 2021

State

Northern... ▾

Township

Kutkai ▾

SELECT IDP camp/site

Nam Hpak Ka Mare ▾



Key figures

individuals

250

households

54

females

143

males

107

persons with disabilities

7

children

88

CMA Overview

Responsible Agency	Camp management Agency
Year of Establishment	-
State/Region	Shan_North
Township	Kutkai
Village Tract/Town	Nam Hpat Kar
Village/Ward	Nam Hpat Kar (Ho Po...)

Access to Services Overview

Regular market access	In camp	Drinking water point	1 mile(s)
Health facility	In camp	Desludging	24 mile(s)
Pre-school/Nursery	1 mile(s)	Waste Management	1 mile(s)
Primary school	1 mile(s)	Water source	1 mile(s)
Middle school	1 mile(s)	Electricity from grid	1 mile(s)
High school	1 mile(s)	Electricity/solar panels for the whole night	No
Place of worship	In camp	Fire Station	1 mile(s)
		Police Station	1 mile(s)

Overview of Services



CCCM

HHs

Inds

Newly arrived IDPs to camps in last 6 mths	0	0
Departures from camp in last 6 mths	0	0
Complaints/ Feedback mechanism in place	●	
CMC currently functioning	●	
Number of CMC members	Male	Female
Total	6	7
IDP members	1	3
Total members oriented on CCCM	0	2



Protection

Family tracing services	●
Legal services	●
Child Friendly Space	●
Youth Centre	●
Nearest Women and girls centre	In camps



Health

Nearest health facility:	●
Functioning accessible health facility:	Township Hospital
<u>Regularly available health services:</u>	
Psychosocial support, Health awareness raising, Patient referral, Nutrition Screening, Deworming, Primary Health Care, GBV related health care, Reproductive health care	



Livelihood

Main livelihood for men, currently	Daily wage worker,
Main livelihood for men, before	Livestock,
Main livelihood for female, currently	Daily wage worker, Handicrafts
Main livelihood for female, before	Farming by ownland, Handicrafts
Location travelled to access livelihood	Abroad,



Shelter/NFI

# of Households need shelter	0
# of Collective shelters	0
# of Emergency/Makeshift	0
# of Temporary Shelter	12



Wash

# latrines/toilets in need of service	2
# Bathing space in need of repair	0
# accessible functional drinking water points	2



Education

	Male	Female
Pre-school	8	7
Primary - TLS	32	40
Middle	17	15
High	8	13



Food

Main type of kitchen(s)	HH kitchen
Proper food storage facility	●

IDP Camp/ Site location



CCCM Camp Profiles, Kachin and Northern Shan States, Myanmar

Round 11 Overview Dashboard, June 2021

State
Northern... ▾

Township
Kutkai ▾

SELECT IDP camp/site
Nam Hpak Ka Ta'ang (Aung ... ▾



Key figures

# individuals	# households
164	36
# females	# males
83	81
# persons with disabilities	# children
3	75

CMA Overview

Responsible Agency	Camp management Agency
Year of Establishment	-
State/Region	Shan_North
Township	Kutkai
Village Tract/Town	Nam Hpat Kar
Village/Ward	Aung Tha Pyay Ward

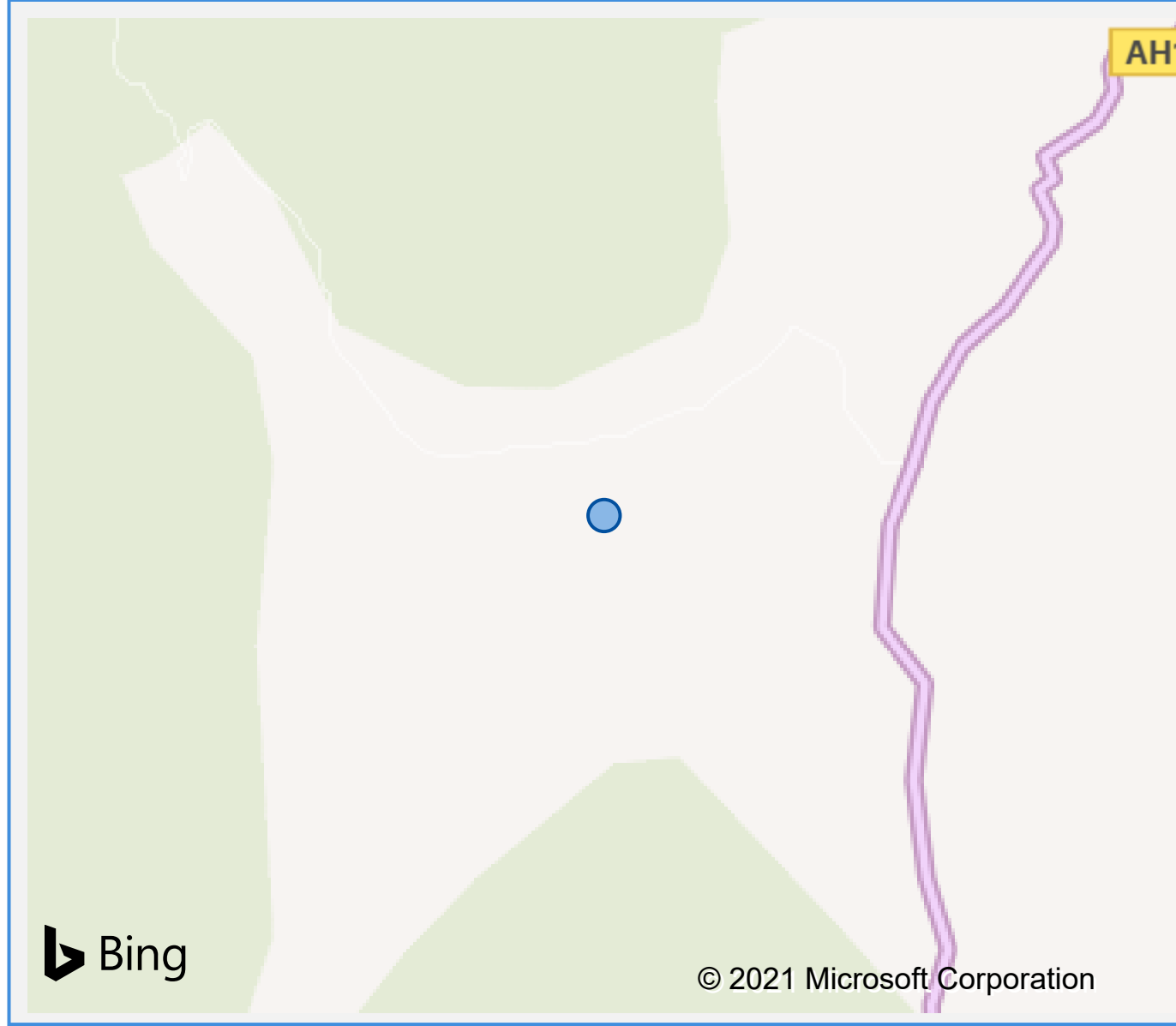
Access to Services Overview

Regular market access	0.5 mile(s)	Drinking water point	In camp
Health facility	In camp	Desludging	1 mile(s)
Pre-school/Nursery	0.5 mile(s)	Waste Management	In camp
Primary school	0 mile(s)	Water source	In camp
Middle school	0.3 mile(s)	Electricity from grid	In camp
High school	0.8 mile(s)	Electricity/solar panels for the whole night	Yes
Place of worship	In camp	Fire Station	0.7 mile(s)
		Police Station	0.7 mile(s)

Overview of Services

CCCM Newly arrived IDPs to camps in last 6 mths: 0 Departures from camp in last 6 mths: 0 Complaints/ Feedback mechanism in place: ● CMC currently functioning: ● Number of CMC members Total: Male 1, Female 5 IDP members: Male 1, Female 5 Total members oriented on CCCM: Male 1, Female 1	Protection Family tracing services: ● Legal services: ● Child Friendly Space: ● Youth Centre: ● Nearest Women and girls centre: more than 3 miles	Health Nearest health facility: ● Functioning accessible health facility: Station Hospital <u>Regularly available health services:</u> Psychosocial support, Health awareness raising, Patient referral, Nutrition Screening, Deworming, Primary Health Care, Immunization, GBV related health care, Growth Monitoring, IYCF, Reproductive health care															
Livelihood Main livelihood for men, currently Livestock, Daily wage worker Main livelihood for men, before Daily wage worker, Main livelihood for female, currently Daily wage worker, Trade buying and selling Main livelihood for female, before Mining, Manufacturing nonfood Location travelled to access livelihood Abroad, Host families, Place of origin	Shelter/NFI # of Households need shelter: 0 # of Collective shelters: 6 # of Emergency/Makeshift: 0 # of Temporary Shelter: 0 Wash # latrines/toilets in need of service: 0 # Bathing space in need of repair: 0 # accessible functional drinking water points: 2	Education <table border="1"> <thead> <tr> <th></th> <th>Male</th> <th>Female</th> </tr> </thead> <tbody> <tr> <td>Pre-school</td> <td>0</td> <td>0</td> </tr> <tr> <td>Primary - TLS</td> <td>20</td> <td>22</td> </tr> <tr> <td>Middle</td> <td>9</td> <td>8</td> </tr> <tr> <td>High</td> <td>3</td> <td>6</td> </tr> </tbody> </table> Food Main type of kitchen(s): HH kitchen Proper food storage facility: ●		Male	Female	Pre-school	0	0	Primary - TLS	20	22	Middle	9	8	High	3	6
	Male	Female															
Pre-school	0	0															
Primary - TLS	20	22															
Middle	9	8															
High	3	6															

IDP Camp/ Site location



CCCM Camp Profiles, Kachin and Northern Shan States, Myanmar

Round 11 Overview Dashboard, June 2021

State
Northern... ▾

Township
Kutkai ▾

SELECT IDP camp/site
New Pang Ku ▾



Key figures

# individuals	# households
688	122
# females	# males
366	322
# persons with disabilities	# children
17	324

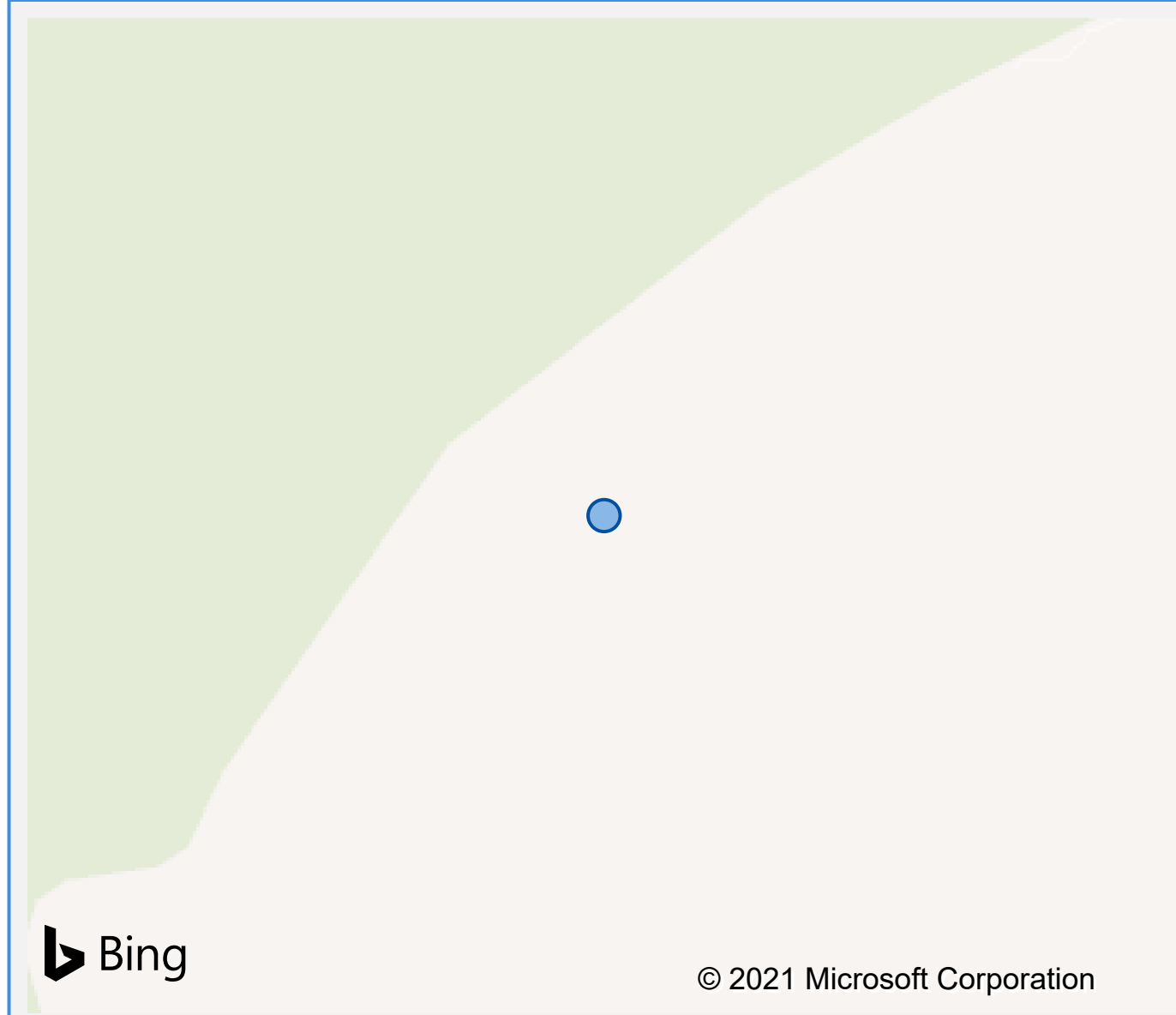
CMA Overview

Responsible Agency	Camp management Agency
Year of Establishment	-
State/Region	Shan_North
Township	Kutkai
Village Tract/Town	Kar Lai Kone Hsar
Village/Ward	No Info

Access to Services Overview

Regular market access	5 mile(s)	Drinking water point	In camp
Health facility	5 mile(s)	Desludging	5 mile(s)
Pre-school/Nursery	In camp	Waste Management	In camp
Primary school	In camp	Water source	In camp
Middle school	6 mile(s)	Electricity from grid	5 mile(s)
High school	6 mile(s)	Electricity/solar panels for the whole night	No
Place of worship	In camp	Fire Station	6 mile(s)
		Police Station	6 mile(s)

IDP Camp/ Site location



Overview of Services

<p>CCCM</p> <p>Newly arrived IDPs to camps in last 6 mths: 0</p> <p>Departures from camp in last 6 mths: 0</p> <p>Complaints/ Feedback mechanism in place: ●</p> <p>CMC currently functioning: ●</p> <p>Number of CMC members</p> <table border="1"> <thead> <tr> <th></th> <th>Male</th> <th>Female</th> </tr> </thead> <tbody> <tr> <td>Total</td> <td>5</td> <td>2</td> </tr> <tr> <td>IDP members</td> <td>5</td> <td>2</td> </tr> <tr> <td>Total members oriented on CCCM</td> <td>1</td> <td>0</td> </tr> </tbody> </table>		Male	Female	Total	5	2	IDP members	5	2	Total members oriented on CCCM	1	0	<p>Protection</p> <p>Family tracing services: ●</p> <p>Legal services: ●</p> <p>Child Friendly Space: ●</p> <p>Youth Centre: ●</p> <p>Nearest Women and girls centre: morethan 3miles</p>	<p>Health</p> <p>Nearest health facility: ●</p> <p>Functioning accessible health facility: Township Hospital</p> <p><u>Regularly available health services:</u></p> <p>Psychosocial support,Health awareness raising, Patient referral, Nutrition Screening, Deworming, Primary Health Care, Immunization, Growth Monitoring, Vitamin A supplementation, IYCF, Reproductive health care</p>			
	Male	Female															
Total	5	2															
IDP members	5	2															
Total members oriented on CCCM	1	0															
<p>Livelihood</p> <p>Main livelihood for men, currently Daily wage worker, Trade buying and selling</p> <p>Main livelihood for men, before Farming by own land,</p> <p>Main livelihood for female, currently Livestock, Farming by Land Tenancy</p> <p>Main livelihood for female, before Farming by own land, Trade buying and selling</p> <p>Location travelled to access livelihood Abroad, Host families, Place of origin</p>	<p>Shelter/NFI</p> <p># of Households need shelter: 8</p> <p># of Collective shelters: 0</p> <p># of Emergency/Makeshift: 0</p> <p># of Temporary Shelter: 0</p> <p>Wash</p> <p># latrines/toilets in need of service: 0</p> <p># Bathing space in need of repair: 0</p> <p># accessible functional drinking water points: 1</p>	<p>Education</p> <table border="1"> <thead> <tr> <th></th> <th>Male</th> <th>Female</th> </tr> </thead> <tbody> <tr> <td>Pre-school</td> <td>0</td> <td>0</td> </tr> <tr> <td>Primary - TLS</td> <td>43</td> <td>45</td> </tr> <tr> <td>Middle</td> <td>6</td> <td>9</td> </tr> <tr> <td>High</td> <td>6</td> <td>13</td> </tr> </tbody> </table> <p>Food</p> <p>Main type of kitchen(s): HH kitchen</p> <p>Proper food storage facility: ●</p>		Male	Female	Pre-school	0	0	Primary - TLS	43	45	Middle	6	9	High	6	13
	Male	Female															
Pre-school	0	0															
Primary - TLS	43	45															
Middle	6	9															
High	6	13															

CCCM Camp Profiles, Kachin and Northern Shan States, Myanmar

Round 11 Overview Dashboard, June 2021

State
Northern... ▾

Township
Kutkai ▾

SELECT IDP camp/site
Pan Law ▾



Key figures

# individuals	# households
218	44
# females	# males
99	119
# persons with disabilities	# children
3	91

CMA Overview

Responsible Agency	Camp management Agency
Year of Establishment	-
State/Region	Shan_North
Township	Kutkai
Village Tract/Town	Pan Law
Village/Ward	Pan Law

Access to Services Overview

Regular market access	0.5 mile(s)	Drinking water point	In camp
Health facility	0.5 mile(s)	Desludging	9 mile(s)
Pre-school/Nursery	0.5 mile(s)	Waste Management	In camp
Primary school	0 mile(s)	Water source	In camp
Middle school	0.5 mile(s)	Electricity from grid	0.5 mile(s)
High school	0.5 mile(s)	Electricity/solar panels for the whole night	No
Place of worship	In camp	Fire Station	0.5 mile(s)
		Police Station	9 mile(s)

Overview of Services

CCCM Newly arrived IDPs to camps in last 6 mths: 0 HHs, 0 Inds Departures from camp in last 6 mths: 0 HHs, 3 Inds Complaints/ Feedback mechanism in place: ● CMC currently functioning: ● Number of CMC members Total: 3 Male, 4 Female IDP members: 3 Male, 4 Female Total members oriented on CCCM: 0 Male, 2 Female	Protection Family tracing services: ● Legal services: ● Child Friendly Space: ● Youth Centre: ● Nearest Women and girls centre: morethan 3miles	Health Nearest health facility: ● Functioning accessible health facility: Station Hospital <u>Regularly available health services:</u> Health awareness raising, Patient referral, Nutrition Screening, Deworming, Primary Health Care, Immunization, Growth Monitoring, IYCF, Reproductive health care															
Livelihood Main livelihood for men, currently Farming by Land Tenancy, Daily wage worker Main livelihood for men, before Farming by own land, Main livelihood for female, currently Farming by Land Tenancy, Daily wage worker Main livelihood for female, before Farming by own land, Livestock Location travelled to access livelihood Abroad, Place of origin	Shelter/NFI # of Households need shelter: 7 # of Collective shelters: 0 # of Emergency/Makeshift: 0 # of Temporary Shelter: 0 Wash # latrines/toilets in need of service: 0 # Bathing space in need of repair: 0 # accessible functional drinking water points: 1	Education <table border="1"> <thead> <tr> <th></th> <th>Male</th> <th>Female</th> </tr> </thead> <tbody> <tr> <td>Pre-school</td> <td>0</td> <td>0</td> </tr> <tr> <td>Primary - TLS</td> <td>29</td> <td>24</td> </tr> <tr> <td>Middle</td> <td>9</td> <td>11</td> </tr> <tr> <td>High</td> <td>0</td> <td>0</td> </tr> </tbody> </table> Food Main type of kitchen(s): HH kitchen Proper food storage facility: ●		Male	Female	Pre-school	0	0	Primary - TLS	29	24	Middle	9	11	High	0	0
	Male	Female															
Pre-school	0	0															
Primary - TLS	29	24															
Middle	9	11															
High	0	0															

IDP Camp/ Site location

