

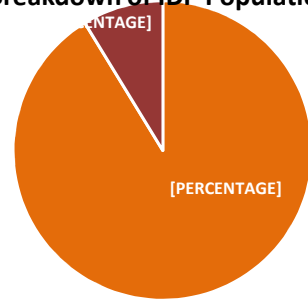
Kachin & Northern Shan CCRM Dashboard

31/Oct/2018

# of IDP Locations	172
Estimated number of IDPs	105,854

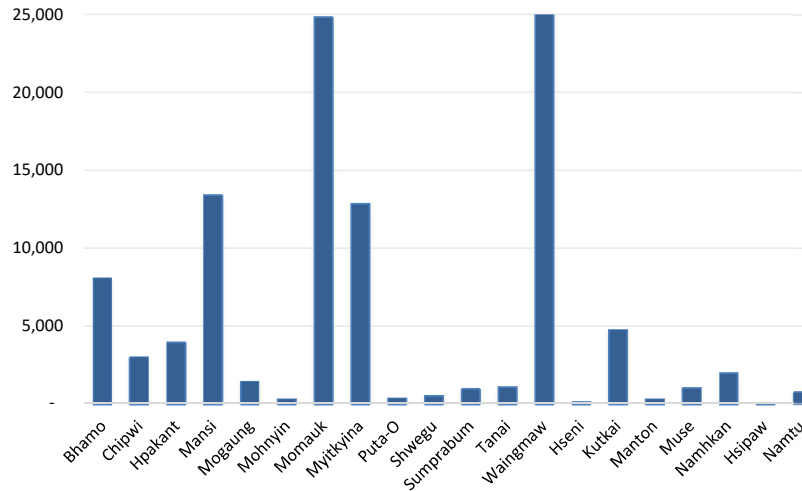
State/Township	# of HH	# of IDPs	# of IDP Loc.
Kachin			
Bhamo	1,442	8,124	10
Chipwi	614	3,051	5
Hpakant	791	3,978	23
Injyang	-	-	-
Khaunglanhpu	-	-	-
Machanbaw	-	-	-
Mansi	2,812	13,435	11
Mogaung	307	1,481	8
Mohnyin	77	339	4
Momauk	4,754	24,865	15
Myitkyina	2,558	12,884	28
Putao	85	412	3
Shwegu	94	542	2
Sumprabum	180	977	3
Tanai	274	1,110	3
Waingmaw	4,867	25,409	24
Kachin Total	18,855	96,607	139
Northern Shan			
Hseni	32	172	1
Kutkai	949	4,793	16
Manton	62	348	2
Muse	212	1,052	3
Namhkan	401	2,009	6
Hsipaw	37	120	1
Namtu	159	753	4
Northern Shan Total	1,852	9,247	33
Grand Total	20,707	105,854	172

Breakdown of IDP Population by State

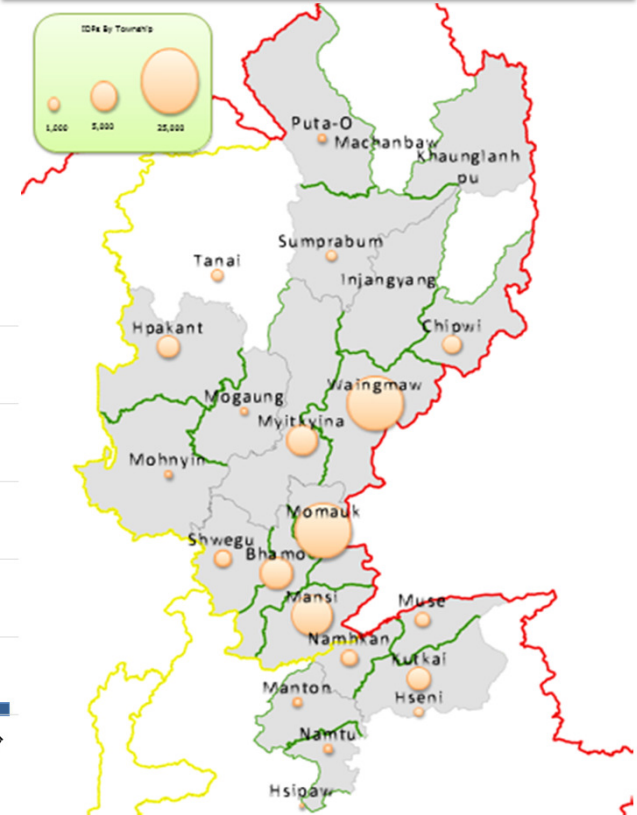


■ Kachin
■ Northern Shan

IDP Population breakdown by Township



Kachin and Northern Shan
of IDPs by Township



Type of Accommodation / Accessibility	GCA		NGCA		Total		
	# Camps	Individual	# Camps	Individual	# Camps	Individual	Percent %
Camp	121	57999	17	37037	138	95036	90%
Host Families	11	5279	-	-	11	5279	5%
Boarding School	-	-	1	872	1	872	1%
Camp like setting	22	4667	-	-	22	4667	4%
Total	154	67945	18	37909	172	105854	100%

Displacement started in June 2011 due to the fighting between the Government and the Kachin Independence Organization. The majority of IDPs live in camps along the Myanmar-China Border. Approximately 36% of IDPs live in camps in non-Government Controlled areas (NGCA).

Sources: CCCM cluster partners, UNHCR, other humanitarian organizations & MIMU.

For more information contact National Cluster Coordinator: Geraldine Salducci Petrucci
Sub-National Cluster Coordinator: Deepika Bhardwaj
Cluster Focal Person : CC Ting Lum

SALDUCCI@unhcr.org
BHARDWAD@unhcr.org
TINGLUM@unhcr.org