

The INFORM Global Risk Index measures the risk of a country experiencing a humanitarian crisis that would overwhelm national capacity and lead to a need for international assistance.

HIGHEST RISK COUNTRIES

For 2017, INFORM identifies the following 20 countries with the highest overall risk of a humanitarian crisis. This includes hazard (human and natural), vulnerability and lack of coping capacity dimensions of risk.

RANKING BY
GLOBAL RISK INDEX

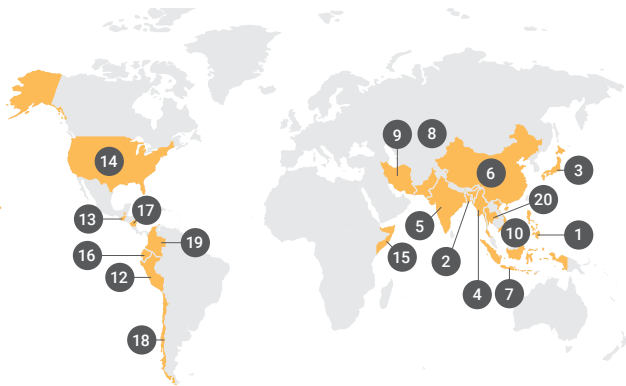
- 1 Somalia
- 2 South Sudan
- 3 Central African Republic
- 4 Afghanistan
- 5 Chad
- 6 Yemen
- 7 Niger
- 8 Dem. Rep. of the Congo
- 9 Sudan
- 10 Iraq



- 11 Syrian Arab Republic
- 12 Myanmar
- 13 Pakistan
- 14 Haiti
- 15 Ethiopia
- 16 Burundi
- 17 Nigeria
- 18 Cameroon
- 19 Kenya
- 20 Libya

NATURAL DISASTER HAZARD

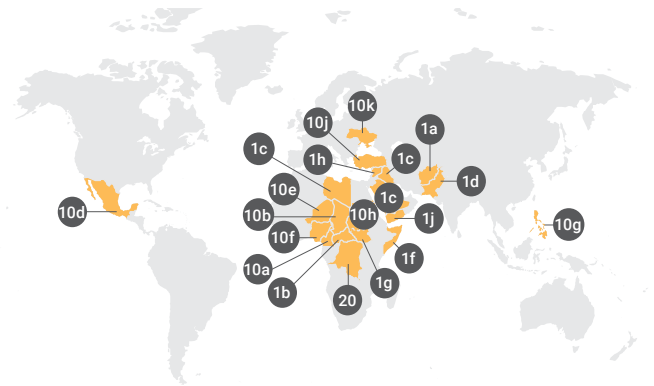
For 2017, INFORM identifies the following 20 countries with the highest level of natural hazards.



- | | | |
|---------------|--------------|--------------|
| 1 Philippines | 8 Pakistan | 15 Somalia |
| 2 Bangladesh | 9 Iran | 16 Ecuador |
| 3 Japan | 10 Viet Nam | 17 Nicaragua |
| 4 Myanmar | 11 Mexico | 18 Chile |
| 5 India | 12 Peru | 19 Colombia |
| 6 China | 13 Guatemala | 20 Thailand |
| 7 Indonesia | 14 USA | |

CONFLICT HAZARD

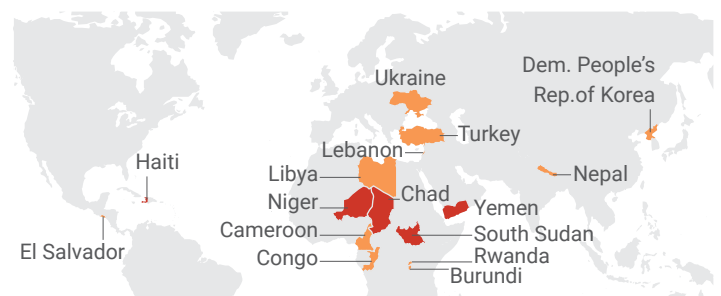
For 2017, INFORM identifies the following 21 countries with the highest level of human hazards (conflict).



- | | | |
|-----------------------------|----------------|---------------------------|
| 1a Afghanistan | 1g South Sudan | 10e Niger |
| 1b Central African Republic | 1h Syria | 10f Nigeria |
| 1c Libya | 1j Yemen | 10g Philippines |
| 1d Pakistan | 10a Cameroon | 10h Sudan |
| 1e Saudi Arabia | 10b Chad | 10j Turkey |
| 1f Somalia | 10c Iraq | 10k Ukraine |
| | 10d Mexico | 20 Dem. Rep. of the Congo |

INCREASING RISK COUNTRIES

Three-year-trends in INFORM can also be used to show where risk is increasing. The map on the right identifies countries in the highest two (of five) risk categories in INFORM, where risk of a humanitarian crisis has increased in the last three years.



The boundaries and names shown and the designations used on this map do not imply official endorsement or acceptance by the United Nations. Final boundary between the Republic of Sudan and the Republic of South Sudan has not yet been determined.